

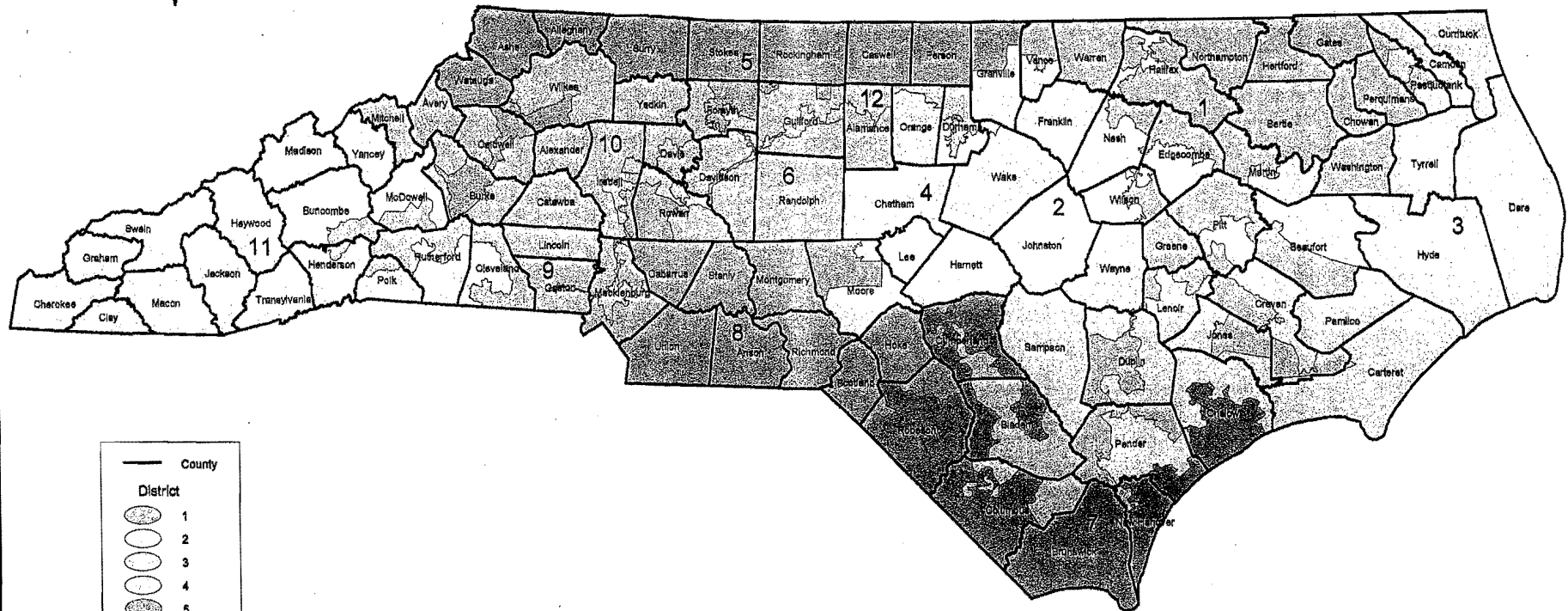


1992 Congressional Base Plan #10



GENERAL ASSEMBLY OF NORTH CAROLINA
1991 SESSION
RATIFIED BILL

CHAPTER 601
SENATE BILL 16

AN ACT TO DIVIDE NORTH CAROLINA INTO TWELVE CONGRESSIONAL DISTRICTS.

The General Assembly of North Carolina enacts:

Section 1. G.S. 163-201 reads as rewritten:

"§ 163-201. Congressional districts specified.

(a) For the purpose of nominating and electing members of the House of Representatives of the Congress of the United States in ~~1982~~ 1992 and every two years thereafter, the State of North Carolina shall be divided into ~~11~~ 12 districts as follows:

~~FIRST DISTRICT: Beaufort, Bertie, Camden, Carteret, Chowan, Craven, Currituck, Dare, Gates, Greene, Hertford, Hyde, Lenoir, Martin, Northhampton, Pamlico, Pasquotank, Perquimans, Pitt, Tyrrell, and Washington Counties.~~

~~SECOND DISTRICT: Caswell, Durham, Edgecombe, Granville, Halifax, Nash, Person, Vance, Warren, and Wilson Counties; and the O'Neals Township in Johnston County.~~

~~THIRD DISTRICT: Bladen, Duplin, Harnett, Jones, Lee, Onslow, Pender, Sampson, and Wayne Counties; the following townships of Johnston County: Banner, Bentonsville, Beulah, Boon Hill, Clayton, Cleveland, Elevation, Ingrams, Meadow, Miero, Pine Level, Pleasant Grove, Selma, Smithfield, Wilders, and Wilson Mills; and the following townships of Moore County: 1 (Carthage), 4 (Ritters), 5 (Deep River), 6 (Greenwood), and 10 (Little River).~~

~~FOURTH DISTRICT: Chatham, Franklin, Orange, Randolph, and Wake Counties.~~

~~FIFTH DISTRICT: Alexander, Alleghany, Ashe, Forsyth, Rockingham, Stokes, Surry, and Wilkes Counties.~~

~~SIXTH DISTRICT: Alamance, Davidson, and Guilford Counties.~~

~~SEVENTH DISTRICT: Brunswick, Columbus, Cumberland, New Hanover, and Robeson Counties.~~

~~EIGHTH DISTRICT: Anson, Cabarrus, Davie, Hoke, Montgomery, Richmond, Rowan, Scotland, Stanly, and Union Counties; and the following townships of Moore County: 2 (Bensalem), 3 (Sheffields), 7 (McNeills), 8 (Sand Hill), and 9 (Mineral Springs); and the following townships of Yadkin County: Boonville, East Bend, Fall Creek, Forbush, Knobs, and Liberty.~~

~~NINTH DISTRICT: Iredell, Lincoln, and Mecklenburg Counties; and the following townships of Yadkin County: Buck Shoal and Deep Creek.~~

~~TENTH DISTRICT: Burke, Caldwell, Catawba, Cleveland, Gaston, and Watauga Counties; and the following townships of Avery County: Banner Elk, Beech Mountain, Cranberry, Linville, and Wilsons Creek.~~

~~ELEVENTH DISTRICT: Buncombe, Cherokee, Clay, Graham, Haywood, Henderson, Jackson, McDowell, Macon, Madison, Mitchell, Polk, Rutherford, Swain,~~

Attachment

C-27A-1

~~Transylvania, and Yancey Counties; and the following townships of Avery County:
Altamont, Roaring Creek, and Toe River.~~

District 1: Beaufort County: Washington township: Remainder not in District 3; Bertie County, Chowan County, Craven County: Cove City *, Dover *, Fort Barnwell *, Harlowe *, Havelock *: Tract 9612: Block Group 1: Block 106, Water Block 199F; Croatan *: Tract 9611: Block Group 1: Water Block 199C; Grantham *: Tract 9610, Block Group 2: Water Block 299; Block Group 3: Water Block 399; Block Group 4: Water Block 499A, Water Block 499B; Tract 9611: Block Group 1: Water Block 199D; First Ward *, Second Ward *, Fourth Ward *, Fifth Ward *, Clarks *, Woodrow *, Jasper *; Durham County: Bragtown School *, Burton School *, C.C. Spaulding School *, Durham Co. Main Library *, Durham High School *, Holloway Street School *, Holton Junior High School *, Lakewood School *, Moose Lodge *, Morehead School *, North Durham School Building *, Pearson School *, Pearisontown School *, R.N. Harris *, Shephard Junior H.S. *, Watts Street School *, Weaver Street Community Center *, White Rock Baptist Church *, Y.E. Smith School *, Campus Precinct *, Homestead Heights Baptist *, DNOE VALLEY SCHOOL NONCONTIGUOUS *, Gorman Ruritan Club *; Edgecombe County: Precinct 1-1 *, Precinct 2-1 *, Precinct 3-1 *, Precinct 4-1 *, Precinct 5-1 *, Precinct 6-1 *, Precinct 7-1 *, Precinct 10-1 *, Precinct 12-1 *, Precinct 12-2 *, Precinct 12-4 *, Precinct 12-5 *; Franklin County: Franklinton, Hayesville, Sandy Creek; Gates County, Granville County: Butner *, Antioch *, Oak Hill *, Credle *, East Oxford *, South Oxford *, West Oxford Elementary *, Sassafras Fork *, Tally Ho *, Walnut Grove *; Greene County: Snow Hill Town Satellite, Ormonds, Sugg; Halifax County: Hollister *, Conoconnara *, Enfield #1 *, Enfield #2 *, Enfield #3 *, Halifax *, Littleton #1 *, Hobgood *, Palmyra *, Roseneath *, Scotland Neck #1 *, Scotland Neck #2 *, Weldon #1 *, Weldon #2 *, Weldon #3 *; Hertford County, Jones County: Beaver Creek *, Cypress Creek *; Remainder not in District 2; Pollocksville *, Trenton *, White Oak *; Lenoir County: Contentnea *, Kinston #1 *, Kinston #2 *, Kinston #6 *, Kinston #7 *, Kinston #8 *, Sandhill *; Martin County, Nash County: Castalia *, Griffins *, Mannings #1 *, No. Whitakers #1 *, Rocky Mount #3 *, Rocky Mount #4 *, Battleboro *; Northampton County, Pasquotank County, Perquimans County, Pitt County: Arthur *, Ayden West *, Ayden East *, Belvoir *, Bethel *, Carolina *, Falkland *, Farmville West *, Farmville East *, Fountain *, Grimesland *, Pactolus *, Greenville #1 *, Greenville #2, Greenville #3 *, Greenville #4 *, Greenville #5 *, Greenville #2 Noncontiguous; Tyrrell County, Vance County: Hilltop, Middleburg, Townsville, Williamsboro, East Henderson I, North Henderson I, North Henderson II, South Henderson I; Warren County, Washington County, Wilson County: Gardners *, Saratoga *, Toisnot *, Wilson A *, Wilson B *, Wilson C *, Wilson F *, Wilson G *, Wilson H *, Wilson N *, Wilson Q *

District 2: Durham County: Neal Junior H.S. *, Brogden Junior H.S. *, Club Blvd. School *, Edison Johnson Community Center *, E.K. Powe School *, Fire Station #6 *, Forest Hills Club House *, Hillandale School *, Holy Infant Catholic Church *, Hope Valley School *, Multi-Purpose Building/Duke *, NC School of Science & Math *, Rogers-Herr Junior H.S. *, St. Stephens/Parish Hall *, Cole Mill Church of Christ *, Carrington Junior H.S. *, Eno Valley School *, Northern H.S. *, Mangum School *, Rougemont United Methodist *, Bethesda Ruritan Club *, Oak Grove School *, Durham Academy Gym *, Five Oaks Seventh Day Adventist Church *, Jordan H.S. *, Nelson Community Center *, Parkwood School *; Edgecombe County: Precinct 1-2 *, Precinct 1-3 *, Precinct 1-4 *, Precinct 8-1 *, Precinct 9-1 *, Precinct 11-1 *, Precinct 12-3 *, Precinct 13-1 *, Precinct 14-1 *; Franklin County: Dunn,

Harris, Youngsville, Gold Mine, Cedar Rock, Cyprus Creek, Louisburg Country, Pilot, Louisburg City, Pearces; Granville County: Brassfield *, Creedmoor *, Corinth *, Salem *; Greene County: Arba, Bull Head, Carrs, Fort Run, Shine, Hookerton, Jason, Olds, Snow Hill Rural, Snow Hill Town, Snow Hill Town Sat B, Speights Bridge; Halifax County: Ringwood *, Butterwood *, Faucett *, Littleton #2 *, Roanoke Rapids #1 *, Roanoke Rapids #2 *, Roanoke Rapids #3 *, Roanoke Rapids #4 *, Roanoke Rapids #5 *, Roanoke Rapids #6 *, Roanoke Rapids #7 *, Roanoke Rapids #8 *, Roanoke Rapids #9 *, Roanoke Rapids #10 *, Roanoke Rapids #11 *; Harnett County, Hoke County: Fort Bragg; Johnston County: North Banner *, South Banner *, West Banner *, Bentonville *, North Beulah *, South Beulah *, North Boon Hill *, South Boon Hill *, South Elevation *, East Ingrams *, West Ingrams *, North Meadow *, South Meadow *, Micro *, Pine Level *, East Selma *, West Selma *, East Smithfield *, North Smithfield *, West Smithfield *, Wilson's Mills *; Jones County: Chinquapin *, Cypress Creek *; Tract 9802: Block Group 1: Block 125B; Block Group 2: Block 208B, Block 221B; Tract 9803: Block Group 3: Block 310A, Block 311A, Block 315, Block 316, Block 317, Block 318, Block 319, Block 320, Block 321A, Block 322, Block 323, Block 325, Block 327, Block 328, Block 329, Block 330, Block 331; Block Group 4: Block 447A, Block 448A, Block 449A, Block 451A, Block 452, Block 453, Block 454, Block 455, Block 456, Block 457, Block 458, Block 459, Block 460, Block 461, Block 463, Block 464, Block 465, Block 466, Block 467, Block 468A, Block 469A, Block 472A, Block 473A; Tuckahoe *; Lee County, Lenoir County: Falling Creek *, Institute *, Kinston #3 *, Kinston #4 *, Kinston #5 *, Kinston #9 *, Moseley Hall *, Neuse *, Pink Hill #1 *, Pink Hill #2 *, Southwest *, Trent #1 *, Trent #2 *, Vance *, Woodlinton *; Moore County: Township 1, Carthage, Township 2, Bensalem, Township 3, Sheffields, Township 4, Ritters, Township 5, Deep River, Township 6, Greenwood, Township 8, Sand Hill, Township 10, Little River; Nash County: Bailey *, Coopers *, Drywells *, Ferrells *, Jacksons *, Mannings #2 *, Nashville *, No. Whitakers #2 *, Oak Level, Oak Level Noncontiguous, Red Oak *, Rocky Mount #1 *, Rocky Mount #2 *, Rocky Mount #5 *, Rocky Mount #6 *, Rocky Mount #7 *, Stony Creek #1, Stony Creek Noncontiguous A, Stony Creek Noncontiguous B; Vance County: Dabney, Kittrell, Sandy Creek, Watkins, East Henderson II, South Henderson II, West Henderson I, West Henderson IIA, West Henderson IIB; Wake County: New Light #1 *; Wilson County: Black Creek *, Cross Roads *, Old Fields *, Spring Hill *, Stantonsburg *, Taylors *, Wilson D *, Wilson E *, Wilson I *, Wilson J *, Wilson K *, Wilson L *, Wilson M *, Wilson P *.

District 3: Beaufort County: Bath township, Chocowinity township, Long Acre township, Pantego township, Richland township, Washington township: Tract 9902: Block Group 1: Block 185B, Block 190, Block 191; Tract 9904: Block Group 3: Block 317D, Block 362, Block 363, Block 365, Block 366B; Block Group 4: Block 401, Block 426; Tract 9905: Block Group 5: Block 522A, Block 528A; Bladen County; Camden County, Carteret County; Craven County: Ernul *, Epworth *, Vanceboro *, Bridgeton *, Truitt *, Croatan *; Remainder not in District 1; Havelock *; Remainder not in District 1; Grantham *; Remainder not in District 1; Third Ward *, Sixth Ward *, Country Club *, Rhems *, River Bend *, Trent Woods *; Currituck County: Dare County; Duplin County, Hyde County; Onslow County: West Northwoods *, Jacksonville, New River *, Brynn Marr *, Catherine Lake *, Haw Branch *, Gum Branch *, Richlands *, Harris Creek *; Remainder not in District 7; Swansboro *, Mills *, Mortons *, Northeast *, Camp Lejeune Military Base 11, VTD ZZZZ: Tract 0001: Block Group 1: Block 104A, Block 125A, Block 126, Block 127, Block 128, Block 129A, Block 130, Block 131, Block 132, Block 134A, Block 135A, Block 137A, Block 138, Block 139A, Block 140, Block 141, Block 142, Block 143, Block 144A,

Block 144B, Block 144C, Block 145, Block 146, Block 147, Block 148, Block 149, Block 150, Block 151, Block 152, Block 153, Block 154, Block 155, Block 156, Block 157, Block 158, Block 159, Block 160, Block 161, Block 162, Block 163, Block 164, Block 165, Block 166, Block 167, Block 168, Block 169A, Block 170, Block 171A, Block 172, Block 173, Block 174, Block 175, Block 176, Block 177A, Block 177B, Block 178, Block 179, Block 185, Block 186, Block 196A, Block 196B, Block 197A, Block 197B; Tract 0002: Block Group 6: Block 627A, Block 628, Block 629A, Block 629B, Block 630A, Block 631, Block 632, Block 633, Block 634A, Block 635A, Block 648A, Block 649A; Tract 0012: Block Group 1: Block 101A, Block 102A, Block 103, Block 104, Block 105, Block 106, Block 107A, Block 108A, Block 109A; Tract 0013: Block Group 1: Block 107; Pamlico County: Pender County: North Burgaw *, South Burgaw *, Canetuck *, Caswell *, Columbia *, Grady *, Middle Holly *, Upper Holly *, Long Creek *, Penderlea *, Lower Union *, Upper Union *, Rocky Point *; Pitt County: Chicod *, Grifton *, Simpson *, Swift Creek *, Winterville West *, Winterville East *, Greenville #6 *, Greenville #7 *, Greenville #8 *, Greenville #9 *, Greenville #10 *, Greenville #11 *, Greenville #12 *, Greenville #13 *; Sampson County, Wayne County.

District 4: Chatham County: Bynum *, East Mann's Chapel *, Cape Fear *, East Pittsboro *, West Pittsboro *, Hadley *, Hickory Mountain *, New Hope *, East Williams *, West Williams *; Johnston County: East Clayton *, West Clayton *, Cleveland *, North Elevation *, North O'Neals *, South O'Neals *, Pleasant Grove *, Wilders *; Orange County: Orange Grove *, White Cross *, Battle Park *, Coker Hills *, Coles Store *, Colonial Heights *, Country Club *, Dogwood Acres *, East Franklin *, Eastside *, Estes Hills *, Foxcroft *, Glenwood *, Greenwood *, Kings Mill *, Lincoln *, Lions Club *, Mason Farm *, North Carrboro *, Norside *, Owasa *, Patterson *, Ridgefield *, St. John *, Town Hall *, Weaver Dairy *, Westwood *, Efland *; Remainder not in District 6: Eno *, St. Marys *, Cameron Park *, Grady Brown *, Hillsborough *, West Hillsborough *; Wake County: Remainder not in District 2.

District 5: Alleghany County; Ashe County; Davidson County: Central *, Cotton *, Southmont *, Hampton *, Lexington No. 1 *; Tract 0614: Block Group 4: Block 403, Block 410B, Block 411D, Block 412B; Lexington No. 2 *, Ward No. 1 *, Ward No. 2 *, Ward No. 3 *, Ward No. 4 *, Ward No. 5 *, Ward No. 6 *, Reedy Creek *; Forsyth County: Abbotts Creek #1 *, Abbotts Creek #2 *, Abbotts Creek #3 *, Belews Creek *, Bethania #1 *, Bethania #2 *, Bethania #3 *, Broadbay #1 *, Broadbay #2 *, Clemmons ville #3 *, Kernersville #1 *, Kernersville #2 *, Kernersville #3 *, Kernersville #4 *, Lewisville #1 *, Lewisville #2 *, Middlefork #2 *, Middlefork #3 *, Old Richmond *, Old Town #2 *, Old Town #3 *, Salem Chapel #1 *, Salem Chapel #2 *, South Fork #2 *, South Fork #3 *, Vienna #1 *, Vienna #2 *, Vienna #3 *, Ardmore Baptist Church *, Ashley Middle School *, Bethabara Moravian Church *, Bible Wesleyan Church *, Bishop McGuinness *, Bolton Swimming Center *, Brown/Douglas Recreation *, Brunson Elementary School *, Calvary Baptist Church *, Carver High School *, Christ Moravian Church *, Country Club Fire St. *, Covenant Presbyterian Church *, East Winston Library *, Easton Elementary School *, First Christian Church *, Forest Hill Fire Station *, Forest Pk. Elementary School *, Forsyth Tech W. Camp. *, 14th Street Recreation Center *, Greek Orthodox Church *, Hanes Community Center *, Happy Hill Recreation Center *, Hill Middle School *, Jefferson Elementary School *, Kennedy Middle School *, Latham Elementary School *, Lowrance Middle School *, M. L. King Recreation Center *, Memorial Coliseum *, Messiah Moravian Church *, Miller Park Recreation Center *, Mineral Springs F. St *, Mt. Sinai Church *, Mt. Tabor High

School *, New Hope United Methodist Church *, Old Town Presbyterian Church *, Parkland High School *, Parkway United Church *, Philo Middle School *, Polo Park Recreation Center *, Reynolds High School Gym *, Sherwood Forest Elementary School *, South Fork Elem School *, St. Andrews United Methodist *, St. Anne's Episcopal Church *, Summit School *, Trinity Moravian Church *, Trinity United Methodist Church *, Whitaker Elementary School *, Winston Lake Family YMCA *; Rockingham County, Rowan County: East Spencer *, Spencer *, Trading Ford, East Ward I *, East Ward II *, North Ward I *, South Ward *, West Ward I *, West Ward II *, West Ward III *; Stokes County: Big Creek township, Danbury township; Remainder not in District 6; Peters Creek township, Quaker Gap township, Yadkin township; Surry County, Watauga County.

District 6: Alamance County, Caswell County, Chatham County: Albright *, West Mann's Chapel *, Bennett *, Bonlee *, Harpers Crossroads *, Goldston *, Haw River *, North Siler City *, South Siler City *, Oakland *; Guilford County, Orange County: Carr *, Cedar Grove *, Tolars *, Cheeks *, Efland *; Tract 0108: Block Group 4: Block 463B, Block 466B, Block 488; Caldwell *; Person County, Stokes County: Beaver Island township, Danbury township; Tract 0702: Block Group 3: Block 344, Block 345, Block 354; Meadows township, Sauratown township, Snow Creek township.

District 7: Brunswick County; Columbus County; Cumberland County: Beaver Dam *, Westarea *, Cedar Creek *, Judson *, Stedman *, Cross Creek #1 *, Cross Creek #3 *, Cross Creek #4 *, Cross Creek #5 *, Cross Creek #6 *, Cross Creek #7 *, Cross Creek #8 *, Cross Creek #9 *, Cross Creek #10 *, Cross Creek #11 *, Cross Creek #12 *, Cross Creek #13 *, Cross Creek #14 *, Cross Creek #15 *, Cross Creek #16 *, Cross Creek #17 *, Cross Creek #18 *, Cross Creek #19 *, Cross Creek #20 *, Cross Creek #21, Cross Creek #22 *, Cross Creek #23 *, Cross Creek #2 *, Eastover *, Vander *, Alderman *, Sherwood *, Pearces Mill #2 *, Pearces Mill #4 *; Remainder not in District 8; Hope Mills #1 *, Seventy First #3 *; New Hanover County, Onslow County: Cross Roads *, East Northwoods *, Half Moon *, Tar Landing *, Harris Creek *; Tract 0003: Block Group 5: Block 508, Block 509A, Block 509B, Block 510A, Block 511A, Block 521, Block 523, Block 525; Folkstone *, Haws Run *, Holly Ridge *, Sneads Ferry *, Verona *, Bear Creek *, Hubert *, Camp Lejeune Military Base 1, Camp Lejeune Military Base 2, Camp Lejeune Military Base 3, Camp Lejeune Military Base 4, Camp Lejeune Military Base 5, Camp Lejeune Military Base 6, Camp Lejeune Military Base 7, Camp Lejeune Military Base 8, Camp Lejeune Military Base 9, Camp Lejeune Military Base 10, Camp Lejeune Military Base 12, Camp Lejeune Military Base 13, Camp Lejeune Military Base 14; Pender County: Lower Topsail *, Upper Topsail *, Scott's Hill *, Surf City *; Robeson County.

District 8: Anson County, Cabarrus County: Township 1, Box 1 *, Township 1, Box 2 *, Township 1, Box 3 *, Township 2, Box 1 *, Township 2, Box 2 *, Township 2, Box 3 *, Township 2, Box 4 *, Township 3 *, Township 4, Box 1, Township 4, Box 2 *, Township 4, Box 4 *, Township 4, Box 5 *, Township 4, Box 6 *, Township 4, Box 7 *, Township 4, Box 8 *, Township 4, Box 1 Noncontiguous A, Township 4, Box 1 Noncontiguous B, Township 4, Box 1 Noncontiguous C, Township 5 *, Township 6 *; Remainder not in District 12; Township 8 *, Township 9 *, Township 10 *, Township 11 *, Township 12, Box 1 *, Township 12, Box 2 *, Township 12, Box 3 *, Township 12, Box 4 *, Township 12, Box 5 *, Township 12, Box 6 *, Township 12, Box 7 *, Township 12, Box 8 *, Township 12, Box 9 *; Cumberland County: Black River *, Linden *, Long Hill *, Cross Creek #24 *, Wade *,

Manchester *, Spring Lake *, Pearces Mill #3 *, Pearces Mill #4 *: Tract 0017: Block Group 2: Block 209, Block 214, Block 215, Block 217; Block Group 4: Block 406, Block 407; Cumberland #1 *, Cumberland #2 *, Hope Mills #2 *, Beaver Lake *, Brentwood *, Cottonade *, Montclair *, Morganton Road #1 *, Morganton Road #2 *, Seventy First #1 *, Seventy First #2 *; Hoke County: Allendale, Antioch, Blue Springs, Puppy Creek, McCain, Raeford # 4, Stonewall, Buchan, Raeford # 1, Raeford # 2, Raeford # 3, Radford # 5, Rockfish; Montgomery County; Moore County: Township 7, McNeill, Township 9, Mineral Springs; Richmond County, Scotland County, Stanly County; Union County.

District 9: Lincoln County: Westport, Daniels/Vale, Iron Station, Hickory Grove, North Brook I/II, Asbury, Salem, Boger City, Crouse, Denver, Heavners, Lincolnton/North, Lincolnton/South, Long Shoals, Lithia, Love Memorial, Lowesville, Pumpkin Center, Triangle; Mecklenburg County: Remainder not in District 12.

District 10: Avery County; Burke County: Drexel #1 *, Drexel #2 *, Drexel #3 *, Icard #1 *, Icard #2 *, Icard #3 *, Icard #4 *, Icard #5 *, Jonas Ridge *, Lovelady #1 *, Lovelady #2 *, Lovelady #3 *, Lovelady #4 *, Lower Creek *, Lower Fork *, Morganton #1 *, Morganton #3 *, Morganton #4 *, Morganton #5 *, Morganton #6 *, Morganton #7 *, Morganton #8 *, Morganton #9 *, Morganton #10 *, Quaker Meadow #2 *, Silver Creek #1 *, Silver Creek #2 *, Silver Creek #3 *, Silver Creek #4 *, Smoky Creek *, Upper Creek *, Upper Fork *; Caldwell County: Hudson #1 *, Hudson #2 *, Johns River *, Kings Creek *, Gamewell #1 *, Gamewell #2 *, Lenoir #1 *, Lenoir #2 *, Lenoir #3 *, Lenoir #4 *, Little River *, Lovelady-Rhodhiss *, Lovelady #2 *, Sawmills *, Lower Creek #1 *, Lower Creek #2 *, Lower Creek #3 *, Lower Creek #4 *, North Catawba *, Wilson Creek *: Tract 0309: Block Group 1: Block 127D, Block 127E, Block 162B, Block 164B, Block 165, Block 166, Block 167, Block 168, Block 169, Block 170, Block 171, Block 172, Block 181, Block 182, Block 183, Block 184, Block 185, Block 186B; Catawba County, Cleveland County, Gaston County, Lincoln County: Buffalo Shoals, North Brook III; Mitchell County, Rutherford County: Golden Valley township, Logan Store township; Yancey County: Ramseytown *: Remainder not in District 11.

District 11: Buncombe County, Burke County: Linville #1 *, Linville #2 *, Quaker Meadow #1 *; Cherokee County; Clay County; Graham County; Haywood County; Henderson County, Jackson County; McDowell County; Macon County; Madison County; Polk County; Rutherford County: Camp Creek township, Chimney Rock township, Colfax township, Cool Spring township, Duncans Creek township, Gilkey township, Green Hill township, High Shoals township, Morgan township, Rutherfordton township, Sulphur Springs township, Union township; Swain County; Transylvania County; Yancey County: Burnsville *, Cane River *, Egypt *, Ramseytown *: Tract 9602: Block Group 1: Block 101B, Block 108D, Block 114, Block 120, Block 121; Green Mountain *, Jack's Creek *, Brush Creek *, Crabtree *, South Toe *, Pensacola *, Price's Creek *.

District 12: Alexander County; Cabarrus County: Township 4, Box 3 *, Township 4, Box 9 *, Township 6 *: Tract 0406: Block Group 2: Block 201, Block 202, Block 217, Block 219; Tract 0417: Block Group 2: Block 243A, Block 250A, Block 252A, Block 253A, Block 297; Township 7 *: Caldwell County: Globe *, Mulberry *, Patterson *, Wilson Creek *: Tract 0309: Block Group 1: Block 106B, Block 107B, Block 108B, Block 108C, Block 124B, Block 125B, Block 126B, Block 173, Block 174, Block 175, Block 176, Block 177, Block 178, Block 179, Block 180; Yadkin Valley *; Davidson County: Abbotts Creek *, Alleghany *, Arcadia *, Boone *, Holly Grove *.

Liberty *, Denton *, Emmons *, Silver Valley *, Healing Springs *, Jackson Hill *, Lexington No. 1 *, Remainder not in District 5; Lexington No. 3 *, Lexington No. 4 *, Welcome *, Midway *, Reeds *, Tyro *, Silver Hill *, Thomasville No. 1 *, Thomasville No. 2 *, Thomasville No. 3 *, Thomasville No. 4 *, Thomasville No. 5 *, Thomasville No. 7 *, Thomasville No. 8 *, Thomasville No. 9 *, Thomasville No. 10 *, Yadkin College *, Davie County; Forsyth County; Clemmonsville #1 *, Clemmonsville #2 *, Lewisville #3 *, Iredell County, Mecklenburg County; LEM *, All except Tract 0062.02; Block Group 2; Block 254.; Randolph County, Rowan County; Bradshaw *, Enochville *, Blackwelder Park *, Bostian School *, N. China Grove *, S. China Grove *, East Kannapolis *, West Kannapolis *, East Landis *, West Landis *, Cleveland *, Franklin *, Barnhardt Mill *, Rockwell *, Bostian Crossroads *, Faith, Faith Noncontiguous, Locke *, Sumner *, Morgan I *, Morgan II *, Mt. Ulla *, Gold Knob *, Granite Quarry *, Hatters Shop *, Milford Hills *, West Innes *, North Ward II *, Trading Ford Noncontiguous A, Scotch Irish *, Steele *, Unity *; Wilkes County, Yadkin County.

~~(b) The name and boundaries of townships specified in this section are as they were legally defined and in effect as of January 1, 1980, and recognized in the 1980 United States Census.~~

(b) The names and boundaries of townships, precincts (voting tabulation districts), tracts, block groups, and blocks, specified in this section are as they were legally defined and recognized in the 1990 U.S. Census, except as provided in subsection (c) of this section. Boundaries are as shown on the IVTD Version of the United States Bureau of the Census 1990 TIGER Files, with such modifications as made by the Legislative Services Office and shown on its computer database as of May 1, 1991, to reflect census blocks divided by prior district boundaries, and precincts added or modified as outlined in subsection (c) of this section.

(c) For Guilford County, precinct boundaries for High Point Precincts 20, 23, and 24 are as modified by the Guilford County Board of Elections and shown on the Legislative Services Office computer database as of May 1, 1991.

For Mecklenburg County, precinct boundaries are as altered by the Mecklenburg County Board of Elections as reported to the Legislative Services Office and shown on the Legislative Services Office computer database as of May 1, 1991.

For Wake County:

- (1) St. Marys Precinct #7 is as created by the Wake County Board of Elections out of St. Marys Precinct #4;
- (2) Raleigh 01-27 Part is an area reported by the Bureau of the Census as part of Raleigh 01-23 but has been put by the Wake County Board of Elections in Raleigh 01-27; and
- (3) VTD ZZZZ has been assigned to the appropriate parts of Wake Forest #1 and Wake Forest #2,

all as shown on the Legislative Services Office computer database as of May 1, 1991.

For Anson, Bertie, Camden, Caswell, Franklin, Gates, Greene, Hertford, Hoke, Lee, Lincoln, Martin, Mitchell, Northampton, Pasquotank, Perquimans, Person, Tyrrell, Vance, Warren, and Yadkin Counties, precincts are as shown on maps on file with the Legislative Services Office as of May 1, 1991, except that:

- (1) In Anson County, Lanesboro #1 and Lanesboro #2 are listed together as Lanesboro #1 and #2;
- (2) In Vance County, where West Henderson II is not contiguous, the northerly part is listed as West Henderson IIA and the southerly part as West Henderson IIB;

- (3) In Perquimans County, computer VTD Code 0005 (Tract 9801, Block 550A) is actually part of Belvidere Precinct and is districted with it notwithstanding any description above;
- (4) In Greene County, Snow Hill Town Satellite is Tract 9503, Block 301A which is a part of Snow Hill Town Precinct entirely surrounded by Sugg Precinct and is districted with Sugg Precinct notwithstanding any description above;
- (5) In Greene County, Snow Hill Town Sat B is Tract 9503, Block 224B which is a part of Snow Hill Town Precinct entirely surrounded by Snow Hill Rural Precinct and is districted with Snow Hill Rural Precinct notwithstanding any description above;
- (6) Any listing in any district of Mecklenburg Precinct XMC2 Noncontiguous shall be disregarded, as that precinct does not exist;
- (7) In Martin County, any listing of VTDs not defined consists of Tract 9705, Block 413 (which is in Poplar Point Precinct), Tract 9704, Block 202 (which is in Goose Nest Precinct), and Tract 9706, Block 168A (which is in Robersonville #2 Precinct), and those blocks are districted with those respective precincts regardless of any listing above;
- (8) In New Hanover County, Tract 123.98, Blocks 307B, 308A, 309, 310A, 311A, and 312A, listed by the Census Bureau as part of VTD ZZZZ, are districted by this section as part of Wilmington #2.

If any precinct or township boundaries are changed, such changes shall not change the boundaries of the Congressional Districts, which shall remain the same.

In the case where any individual blocks are listed above, the district allocation of unlisted water blocks shall be as found on maps and statistical reports of the districts on file with the Secretary of State.

(d) If this section does not specifically assign any area within North Carolina to a district, and the area is:

- (1) Entirely surrounded by a single district, the area shall be deemed to have been assigned to that district;
- (2) Contiguous to two or more districts, the area shall be deemed to have been assigned to that district which contains the least population according to the 1990 United States Census; or
- (3) Contiguous to only one district and to another state or the Atlantic Ocean, the area shall be deemed to have been assigned to that district."

Sec. 2. This act is effective upon ratification.
In the General Assembly read three times and ratified this the 9th day of

July, 1991.

JAMES C. GARDNER

James C. Gardner
President of the Senate

DANIEL BLUE, JR.

Daniel Blue, Jr.
Speaker of the House of Representatives



North Carolina General Assembly

Legislative Services Office
Legislative Office Building
300 N. Salisbury Street, Raleigh, N. C. 27603-5925

GEORGE R. HALL, JR., Legislative Administrative Officer
(919) 733-7044

M. GLENN NEWKIRK, Director
Automated Systems Division
Suite 400, (919) 733-6834

GERRY F. COHEN, Director
Bill Drafting Division
Suite 100, (919) 733-6660

THOMAS L. COVINGTON, Director
Fiscal Research Division
Suite 619, (919) 733-4910

TERRENCE D. SULLIVAN, Director
Research Division
Suite 545, (919) 733-2578

July 3, 1991

MEMORANDUM

TO: Members of the General Assembly

FROM: Legislative Services Office

SUBJECT: 1991 CONGRESSIONAL BASE PLAN #6-CONFERENCE REPORT

The attached statistics cover Congressional Districting Plan 1991 CONGRESSIONAL BASE PLAN #6, recommended today by the Conference Committee on Senate Bill 16. There are five statistical reports, a draft bill, and a set of maps. The total deviation range is 0.00%, from 0 to +1.

First in the packet is a set of maps, one Statewide and one showing the general area of each proposed Congressional District. Also included are maps of the areas of the 12 precincts and two townships divided in creating the plan. Second in the packet is a proposed conference committee substitute to implement the Plan.

The first statistical report, covering District Statistics, shows deviations from the ideal. The second statistical report shows census information by Congressional District, with columns for Total Population, Total White, Total Black, Total American Indian, Total Asian/Pacific Islander, and Total Other Race. Each classification has totals and percentages.

The third statistical report shows voter registration by Congressional District, with columns for Total Registered Voters, White Voters, Black Voters, Other Voters, Democratic Voters, and Republican Voters. There is no separate listing for Unaffiliated Voters, who constitute the balance, because of a limit of the number of columns on a report. Each column has totals and percentages. Note that where counties are divided with townships used as the building blocks, or where townships used as building blocks are themselves divided, voter registration statistics are approximated by dividing registration statistics for the entire county in proportion to the census population. Note that where precincts are divided with blocks as the building blocks, voter

Attachment
C-27A-2(a)



registration statistics are approximated by dividing registration statistics for the entire precinct in proportion to the census population. Voter registration for whole counties and for precincts is accurate.

The fourth statistical report shows assigned units, organized alphabetically statewide by county. For counties that are not divided, the report shows the name of the county, the Congressional District it is in, and population totals. For counties that are divided, the same information appears for each precinct or township. If a precinct or township is divided, totals for each block are included, summed up to higher levels of census hierarchy. The fifth statistical report shows for each district the units that are in each district, with the same breakout of racial information and percentages as the second statistical report outline above.

In creating the plan, a total of two townships and 9 precincts were divided in order to bring the deviation to mathematical equality. These are Washington Township in Beaufort County, Cypress Creek Precinct in Jones County, Harris Creek Precinct in Onslow County, Efland Precinct in Orange County, Pearces Mill Precinct #4 in Cumberland County, Lexington #1 Precinct in Davidson County, Danbury Township in Stokes County, Township #6 Precinct in Cabarrus County, Lemley Precinct in Mecklenburg County, Wilsons Creek Precinct in Caldwell County, and Ramseytown Precinct in Yancey County. In addition, three precincts in Craven County, Croatan, Grantham, and Havelock were divided in order to permit Harlowe Precinct to be in the First Congressional District. Harlowe is a precinct with a predominantly Black population.

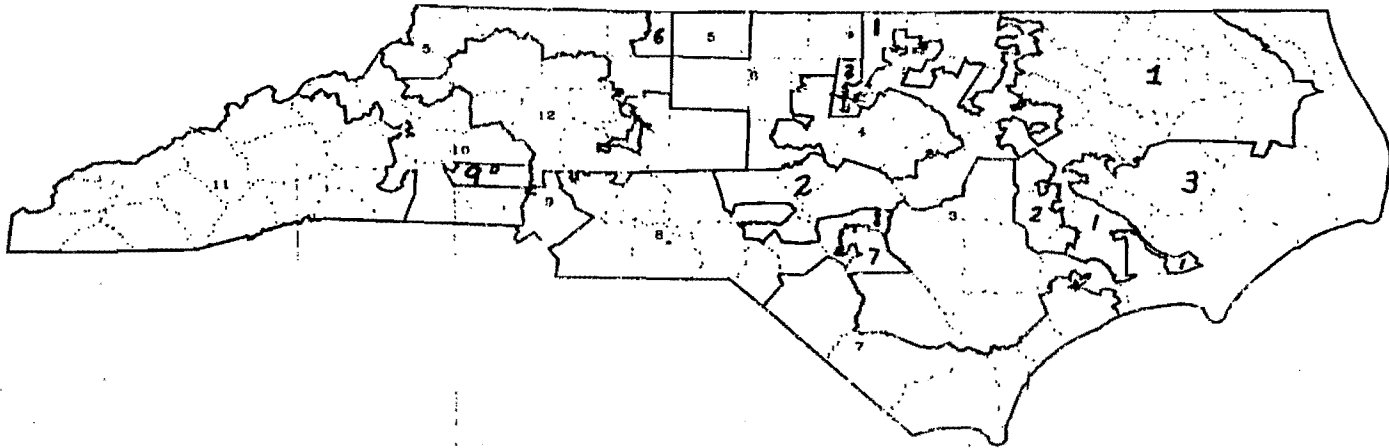
1991 CONGRESSIONAL BASE PLAN #6 CONFERENCE REPORT

July 3, 1991

36 580280 N 0 100 200 300 400 MI 38 580280 N
84.679832 W 75.164360 W

LEGEND

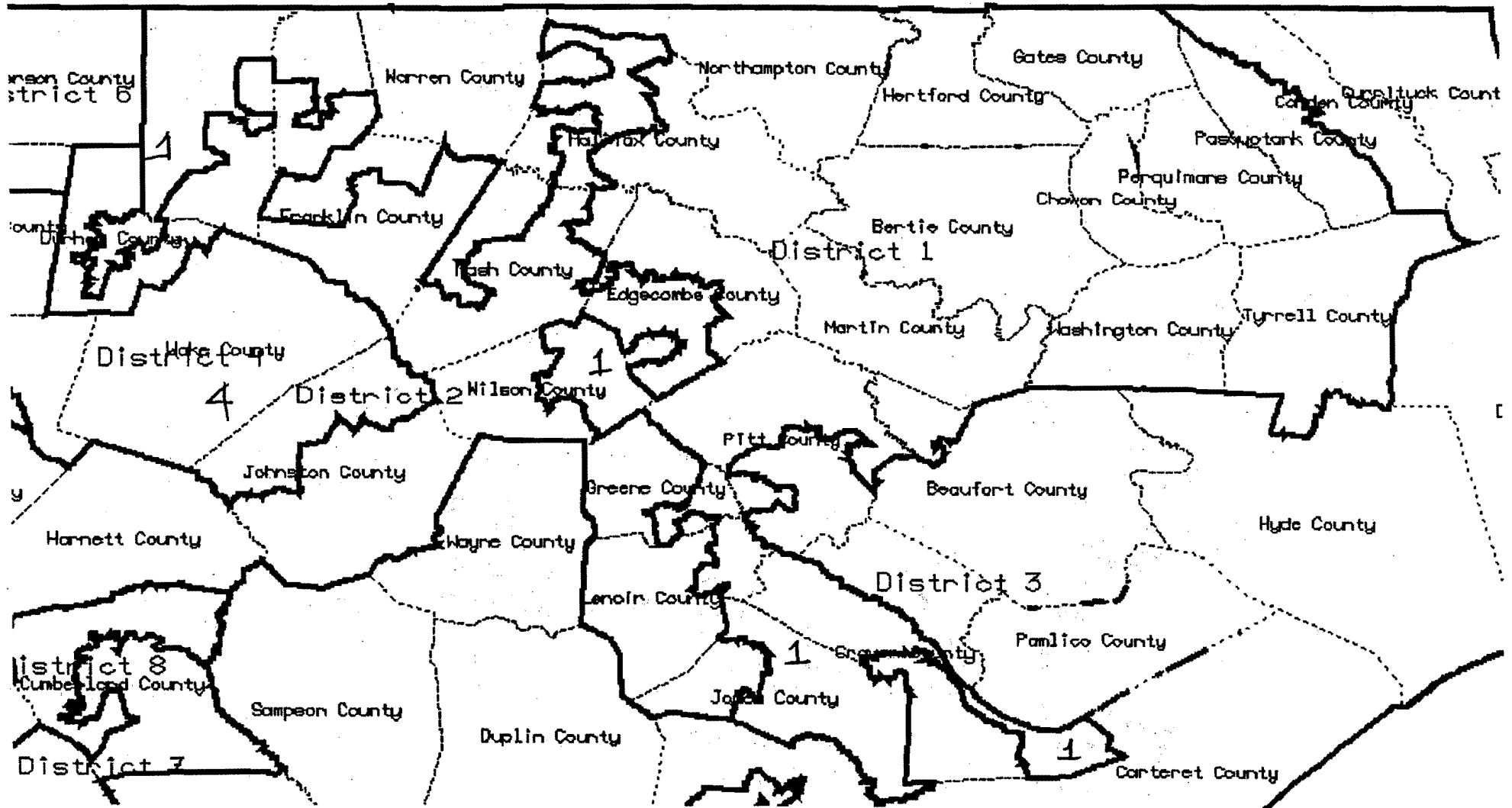
County/Parish
Dist. Plan (C000)



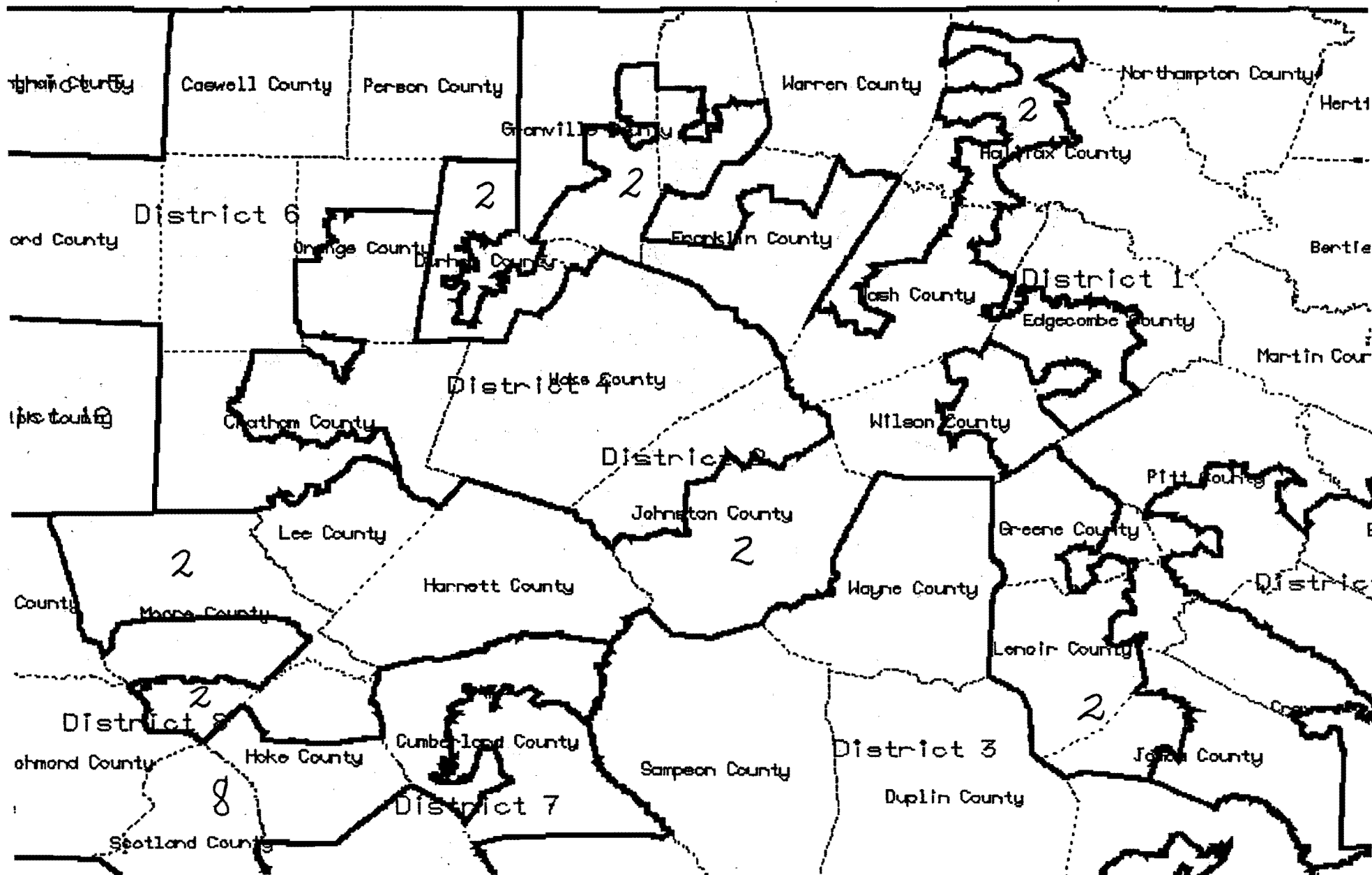
32.023014 N 0 100 200 300 400 MI 32.023014 N
84.679832 W 75.164360 W

*N.C. General Assembly
Legislative Services Ofc.
Redistricting System
Software Copyright 1990
Public Systems Associates*

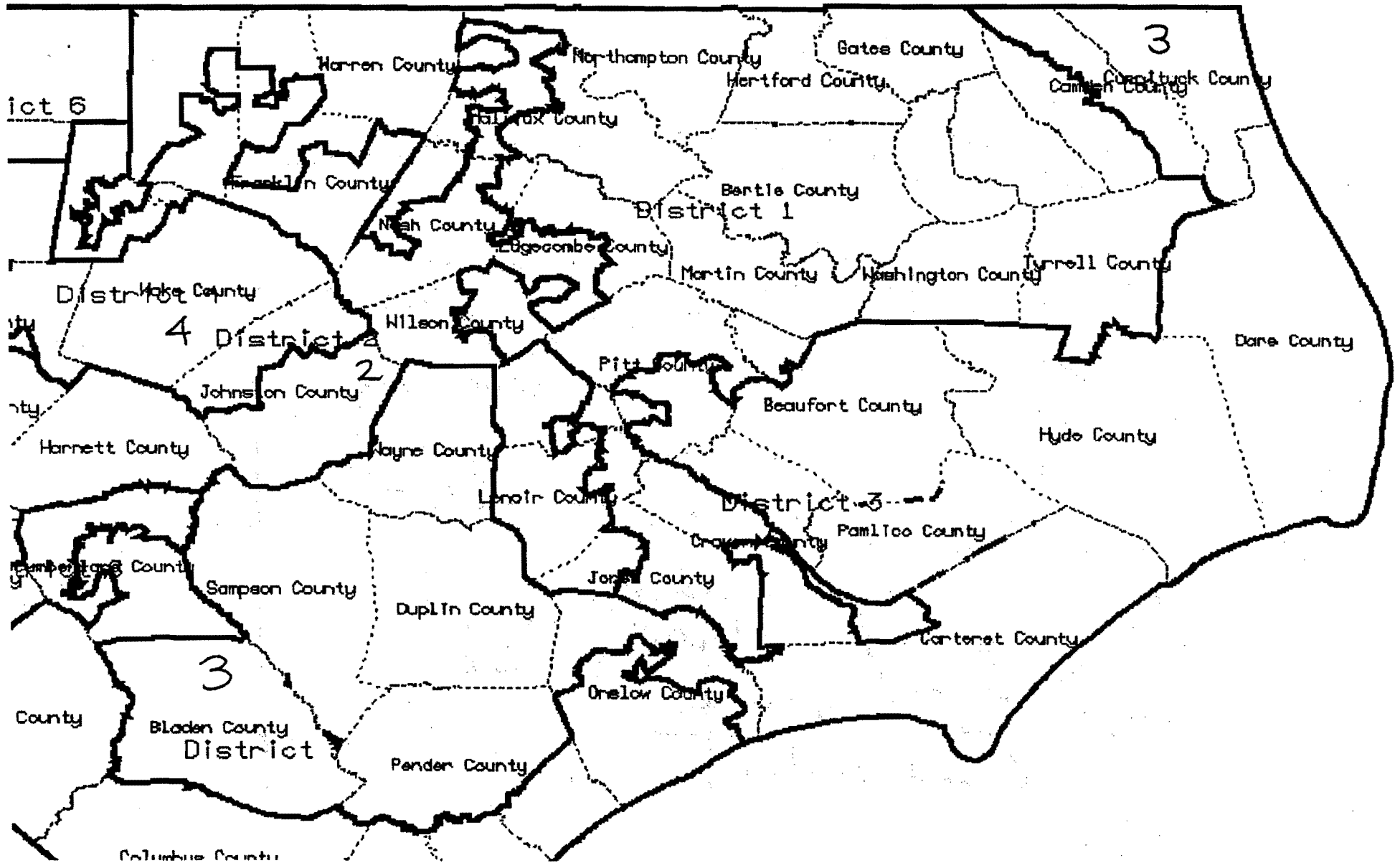
FIRST CONGRESSIONAL DISTRICT



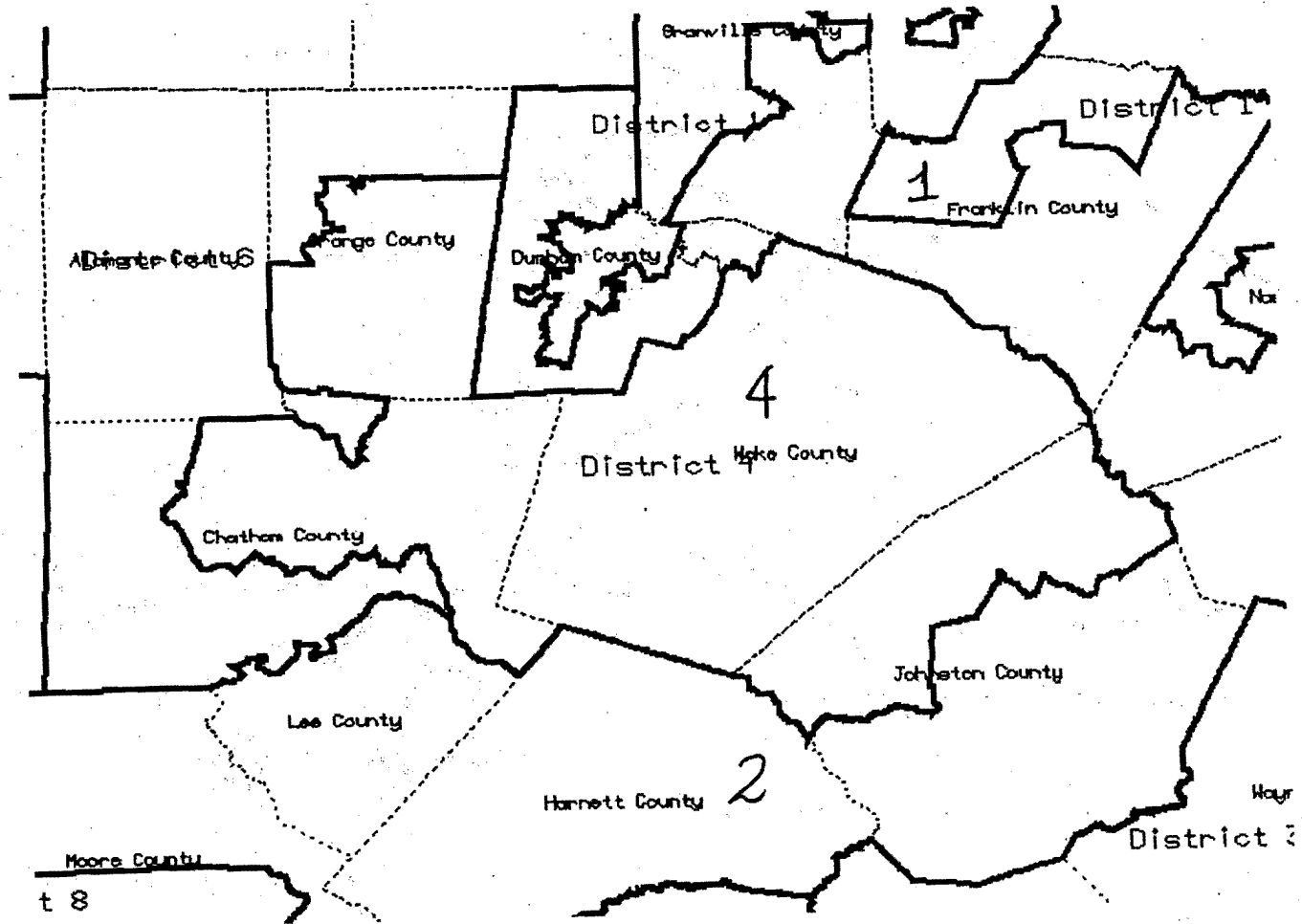
SECOND CONGRESSIONAL DISTRICT



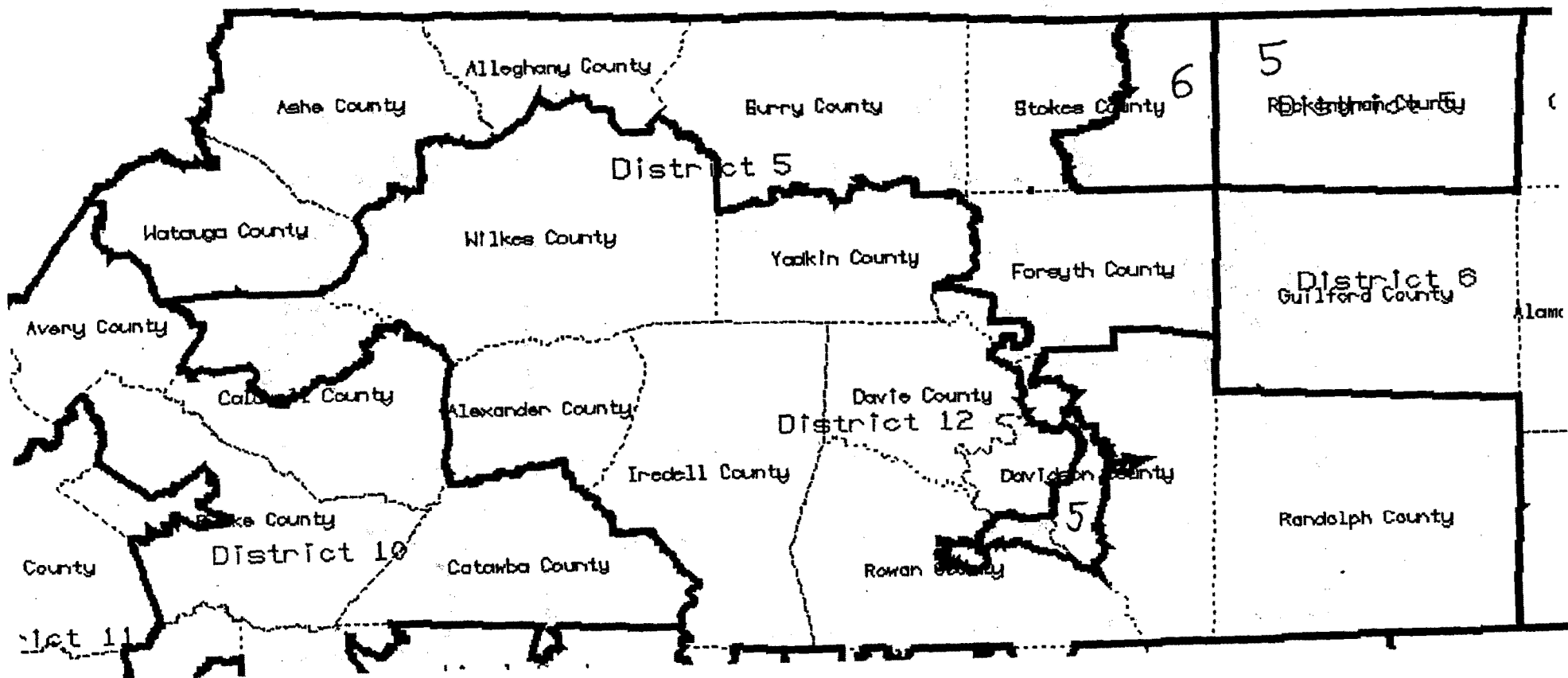
THIRD CONGRESSIONAL DISTRICT



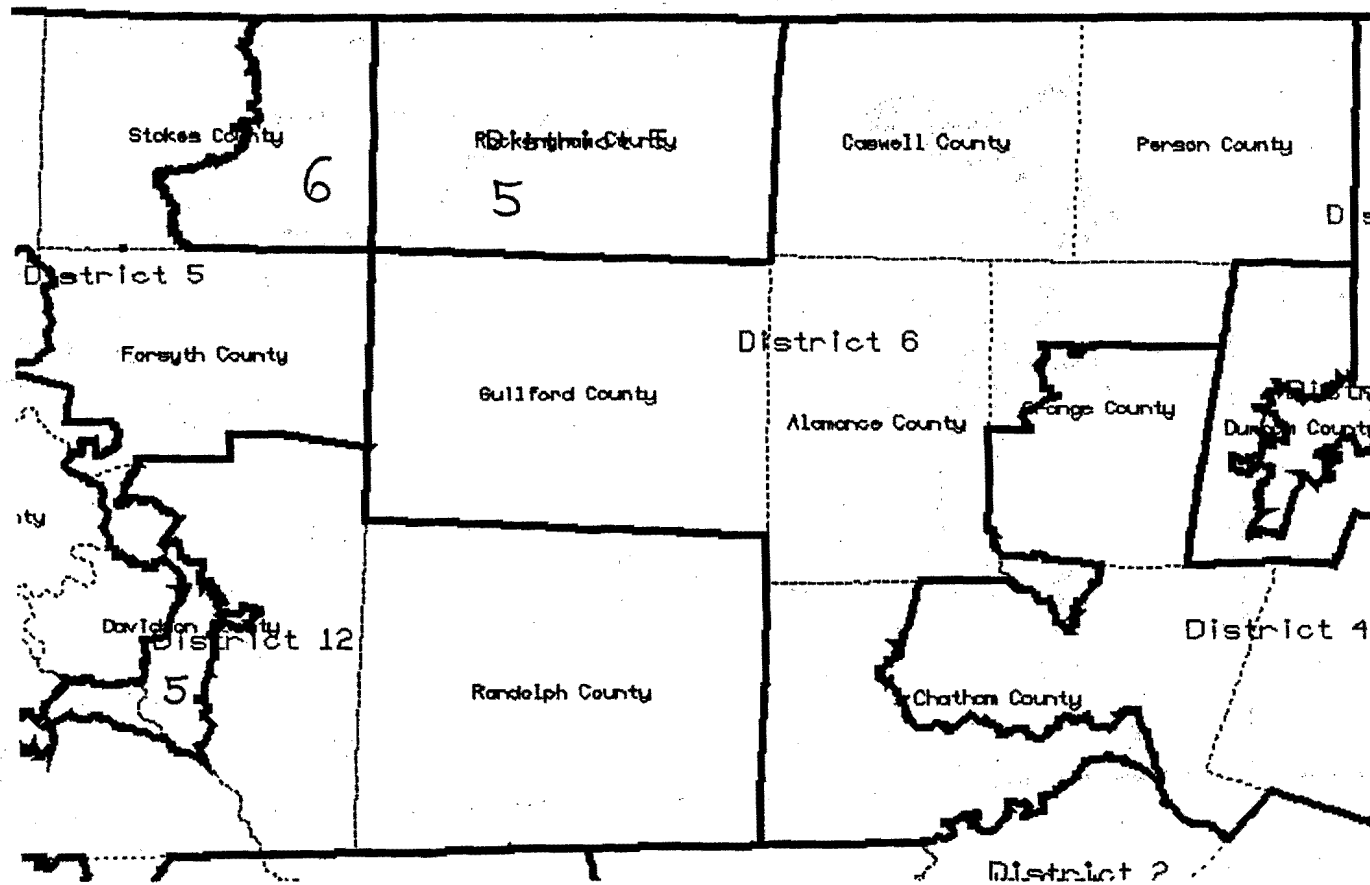
FOURTH CONGRESSIONAL DISTRICT



FIFTH CONGRESSIONAL DISTRICT



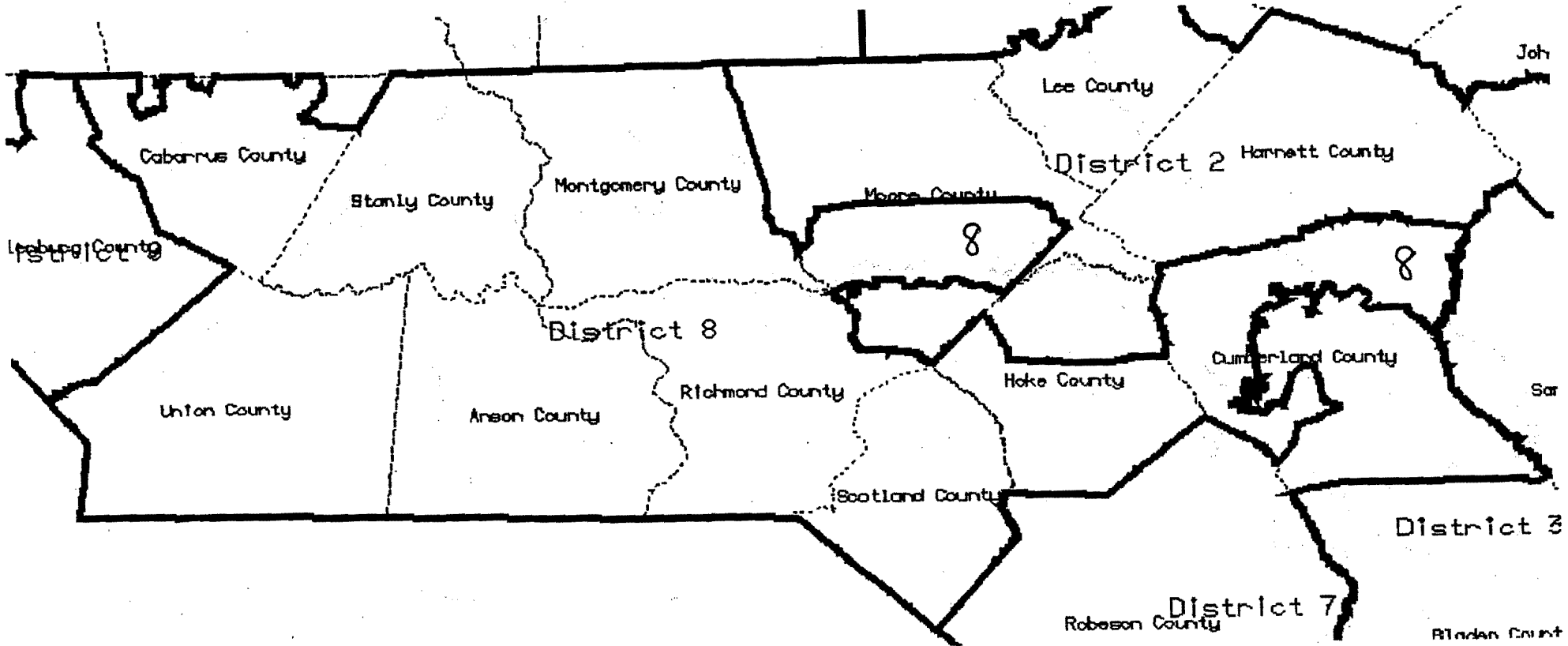
SIXTH CONGRESSIONAL DISTRICT



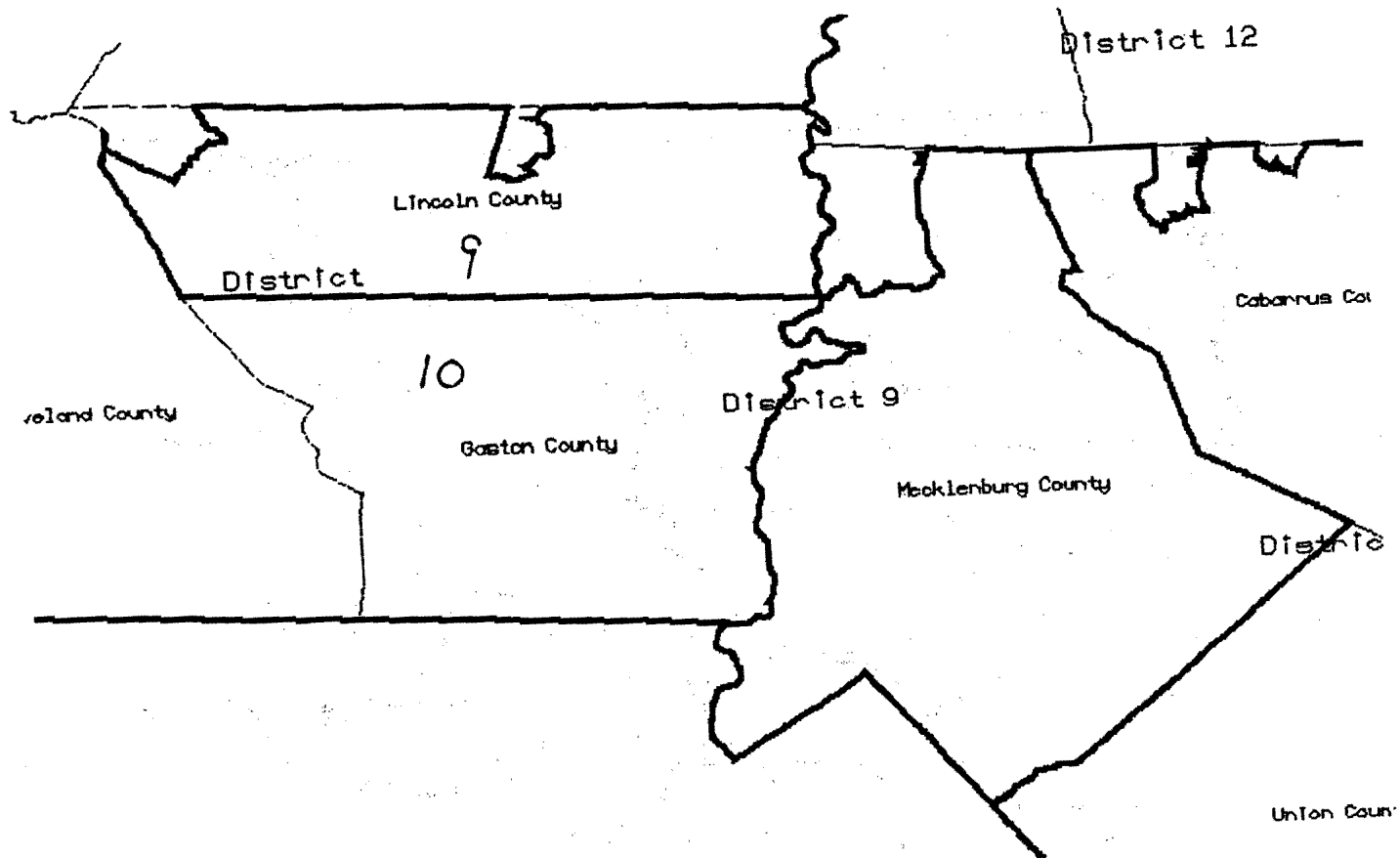
SEVENTH CONGRESSIONAL DISTRICT



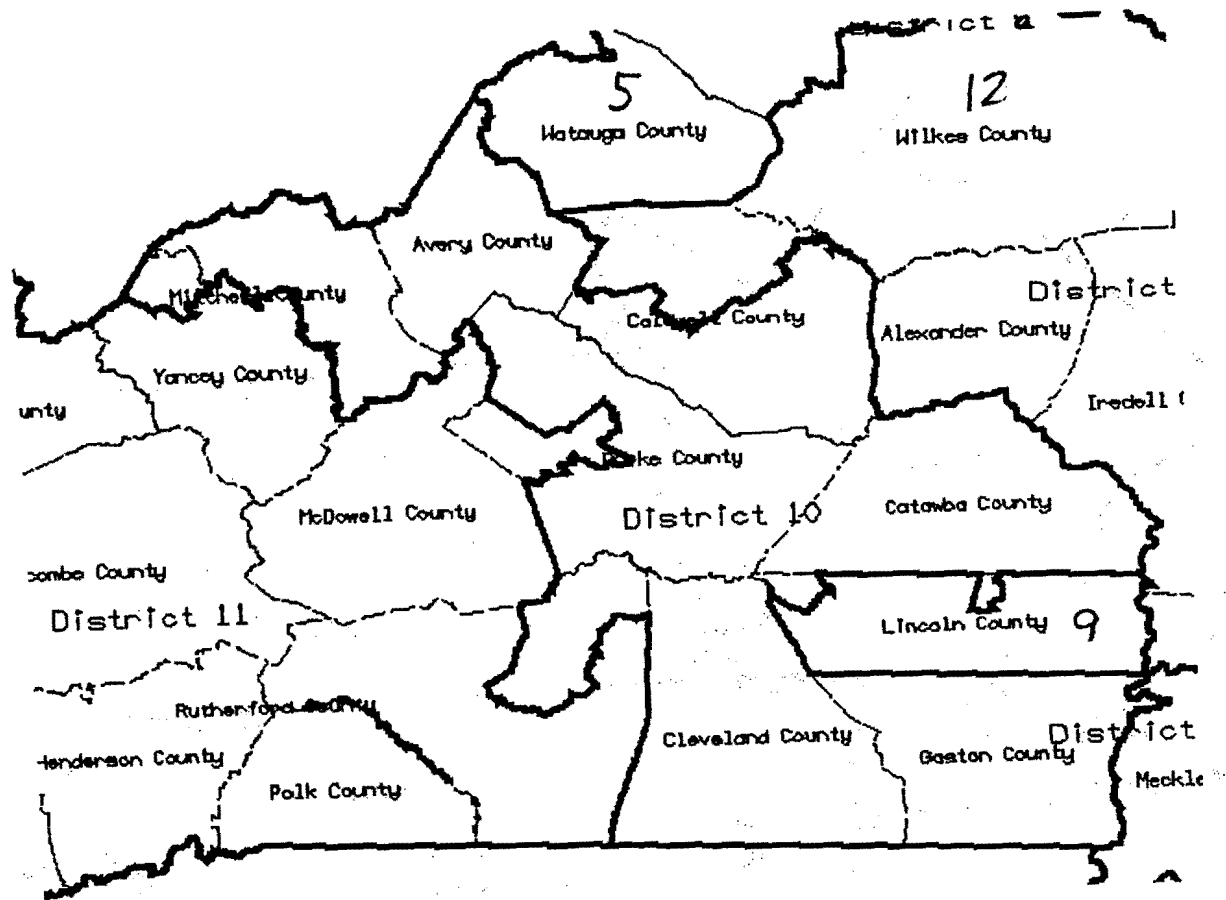
EIGHTH CONGRESSIONAL DISTRICT



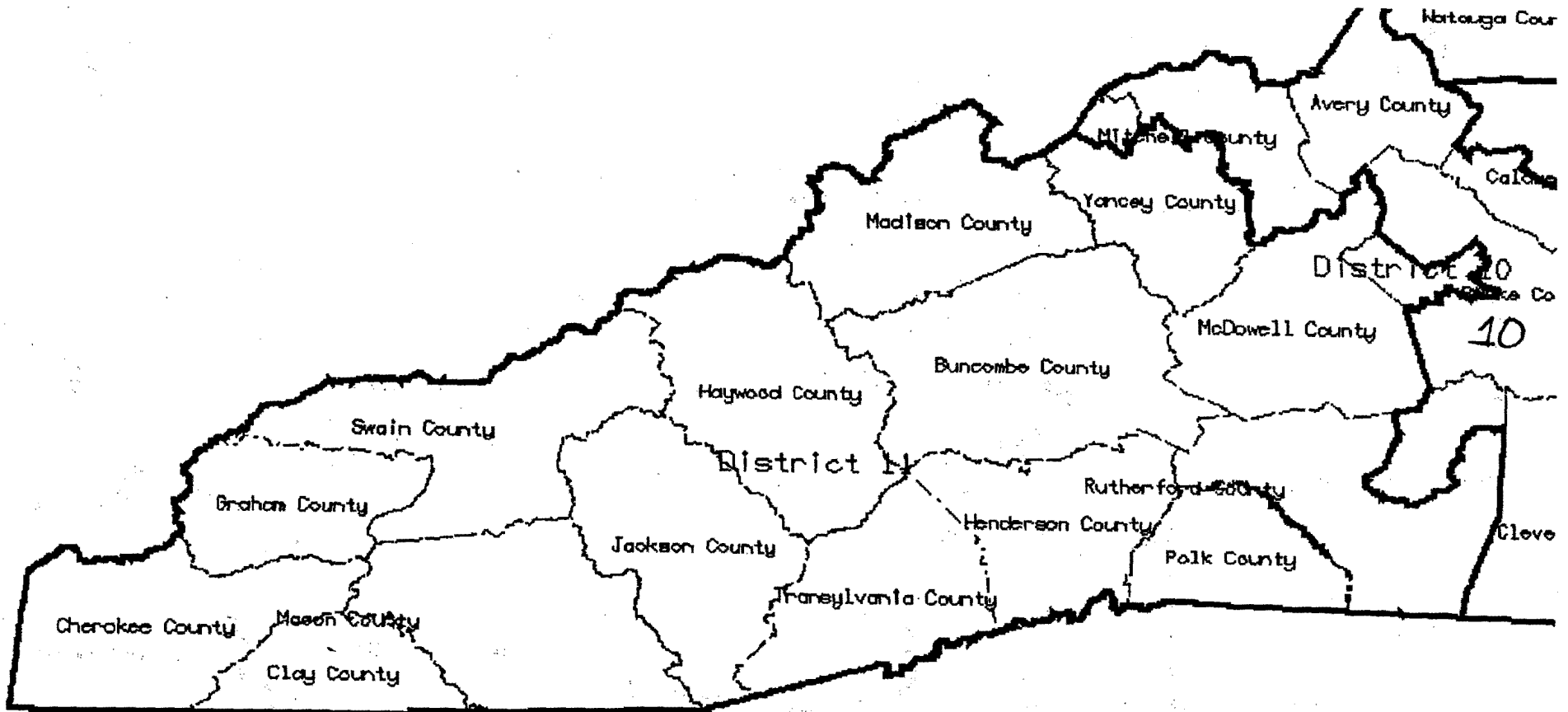
NINTH CONGRESSIONAL DISTRICT



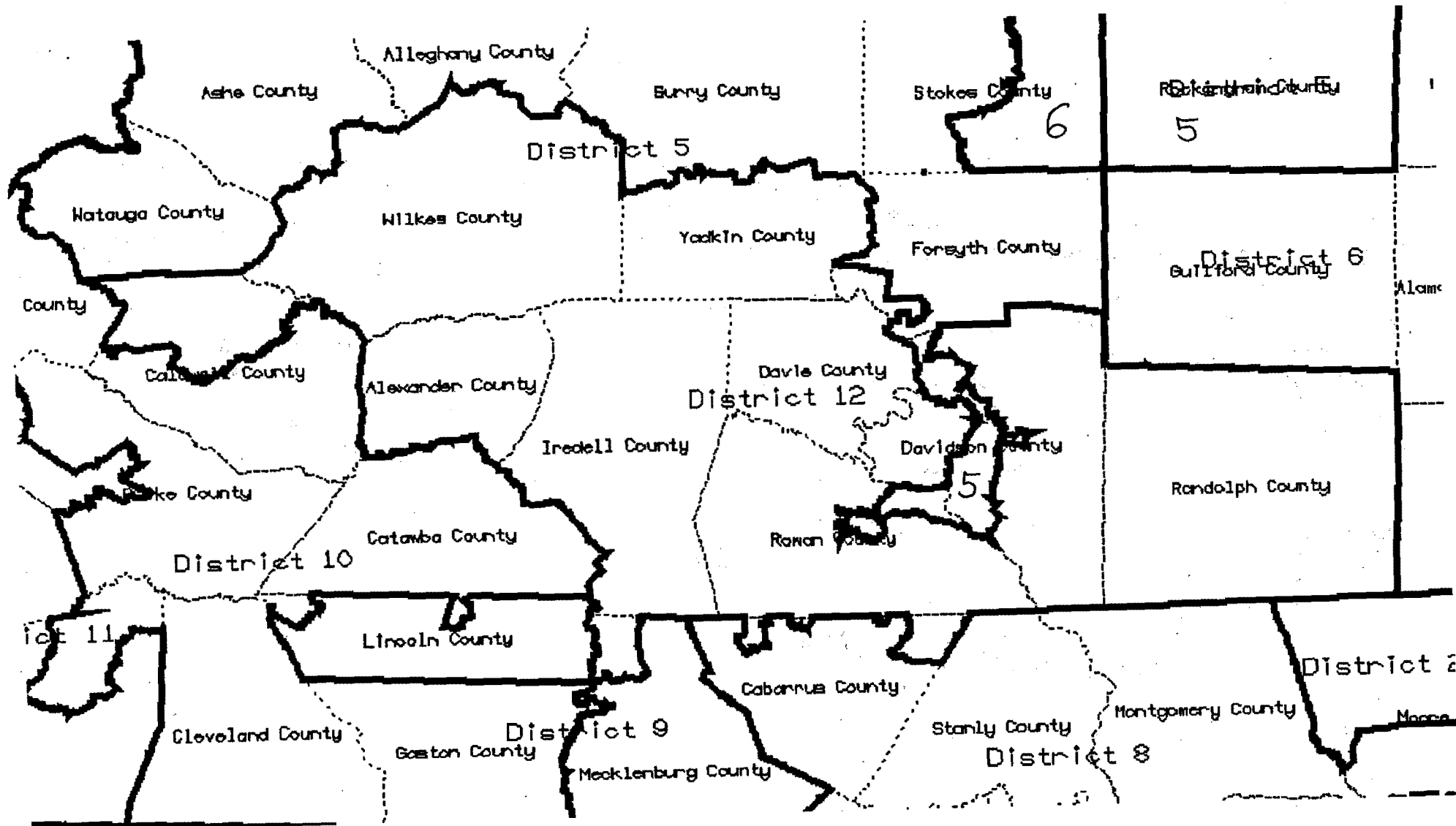
TENTH CONGRESSIONAL DISTRICT



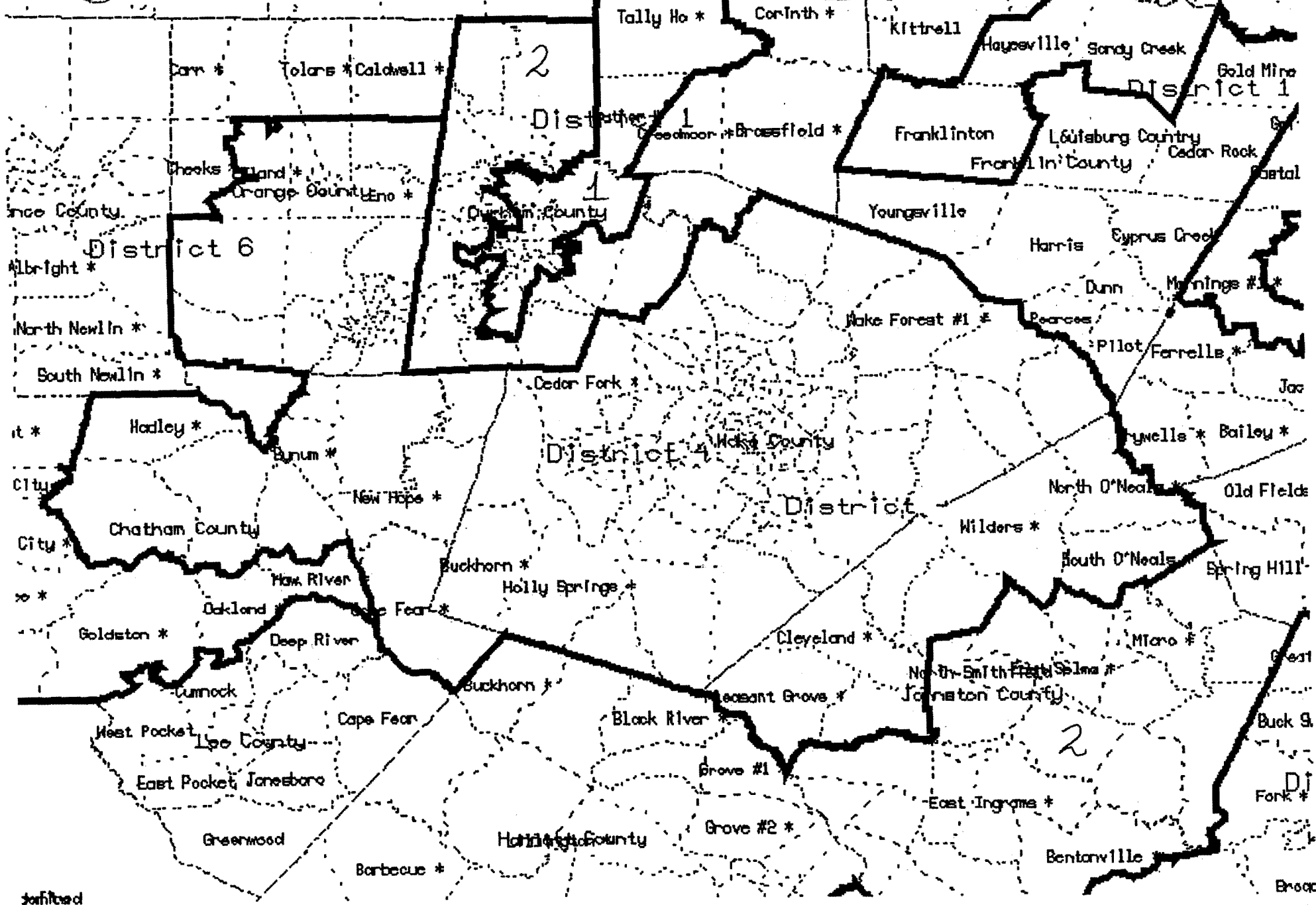
ELEVENTH CONGRESSIONAL DISTRICT



TWELFTH CONGRESSIONAL DISTRICT

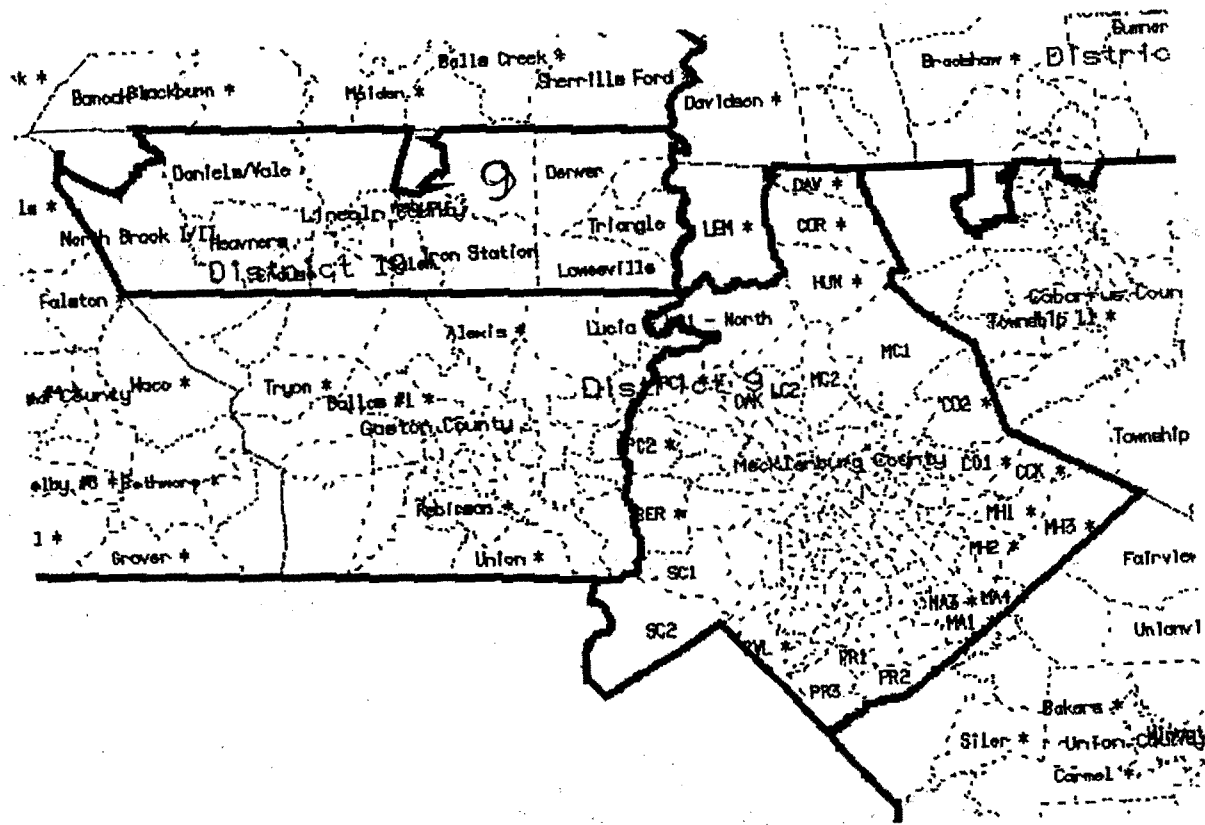


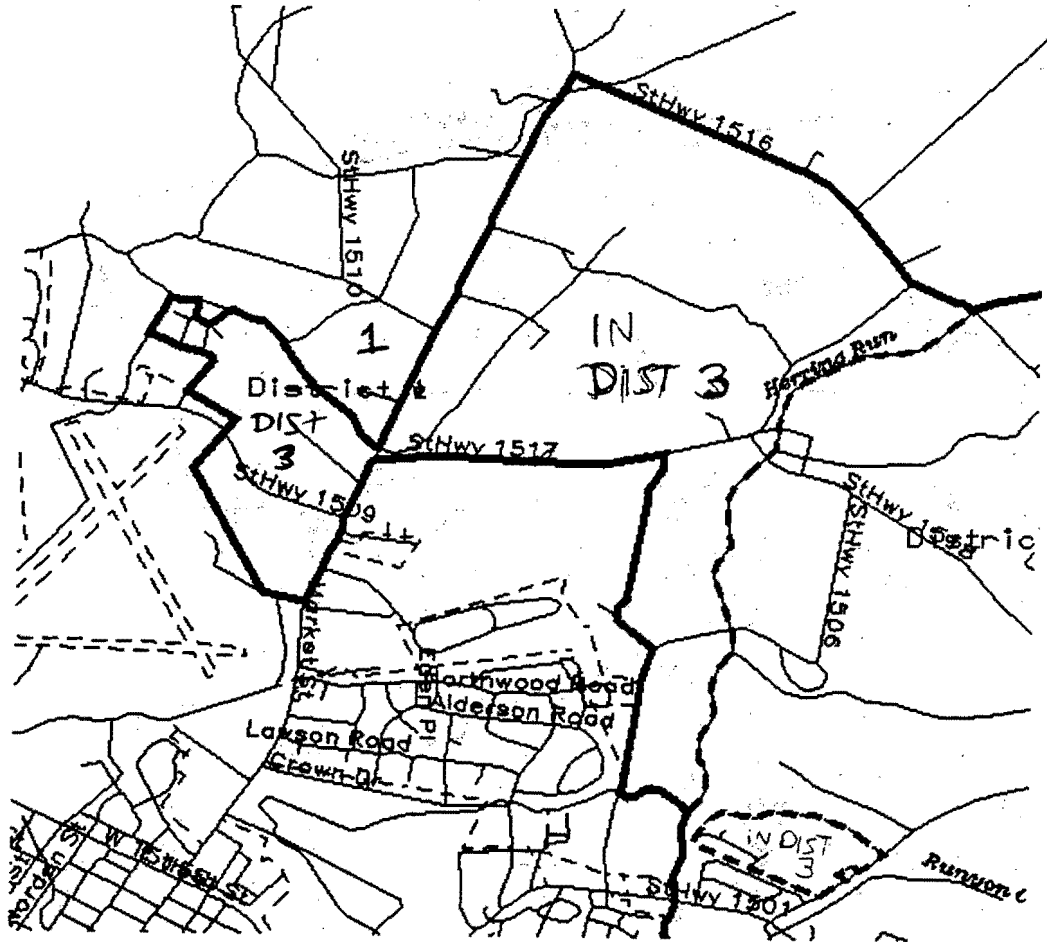
FOURTH CONGRESSIONAL DISTRICT -- DETAIL



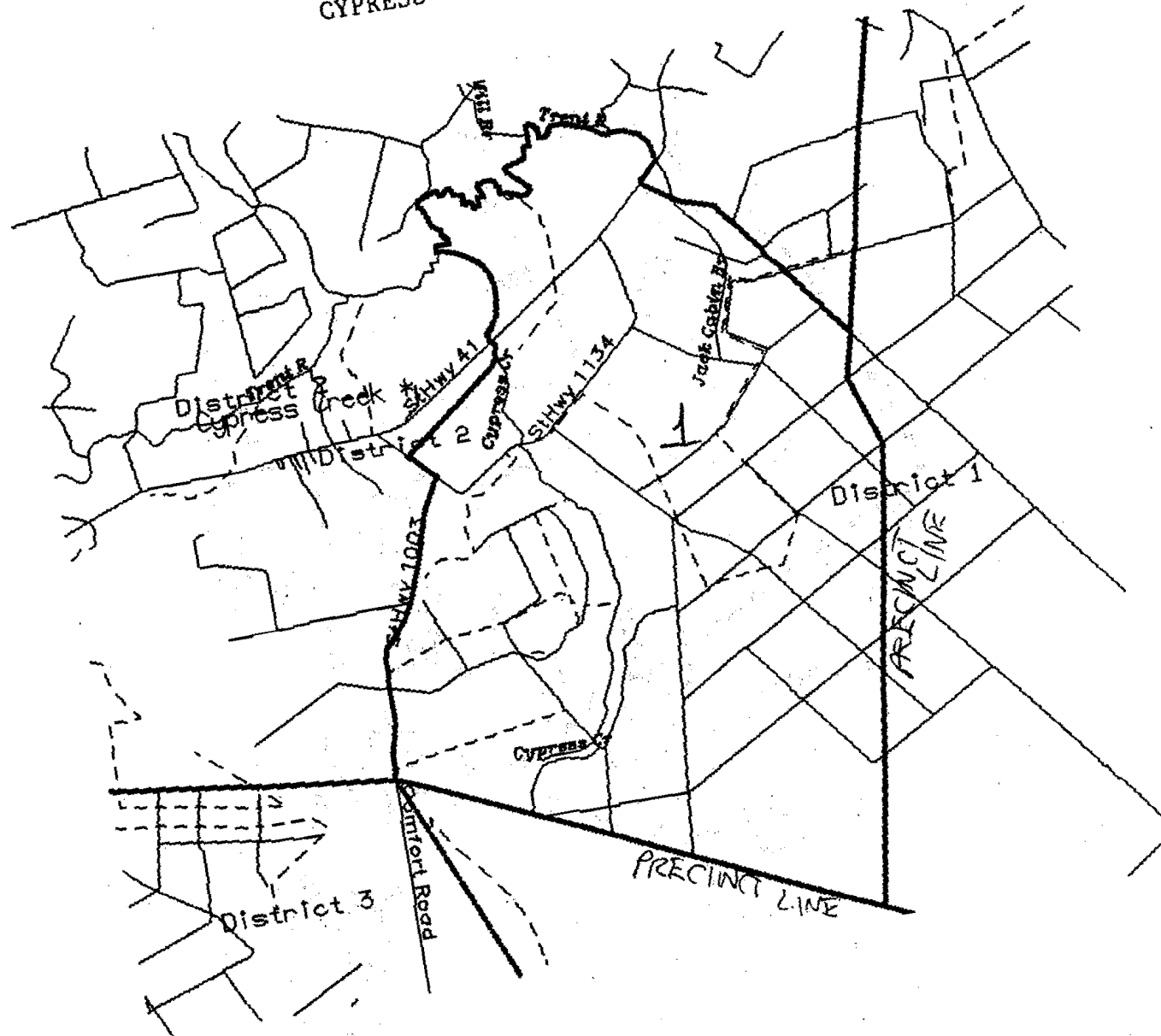
revised

NINTH CONGRESSIONAL DISTRICT -- DETAIL

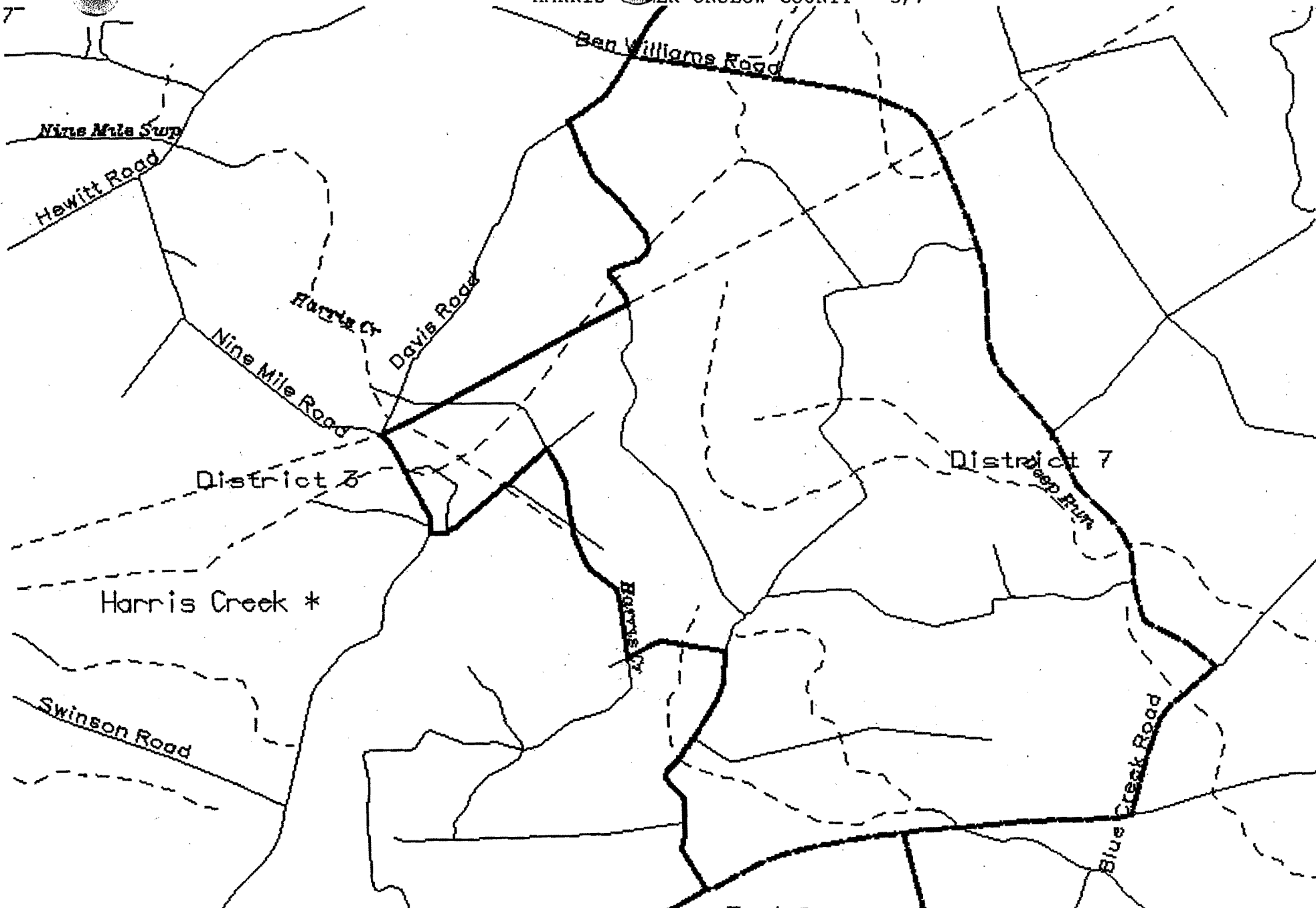




CYPRESS CREEK JONES COUNTY 1/2



7



Nine Mile Swp

Hawitt Road

Ben Williams Road

Nine Mile Road

Davis Road

Harris Cr

District 3

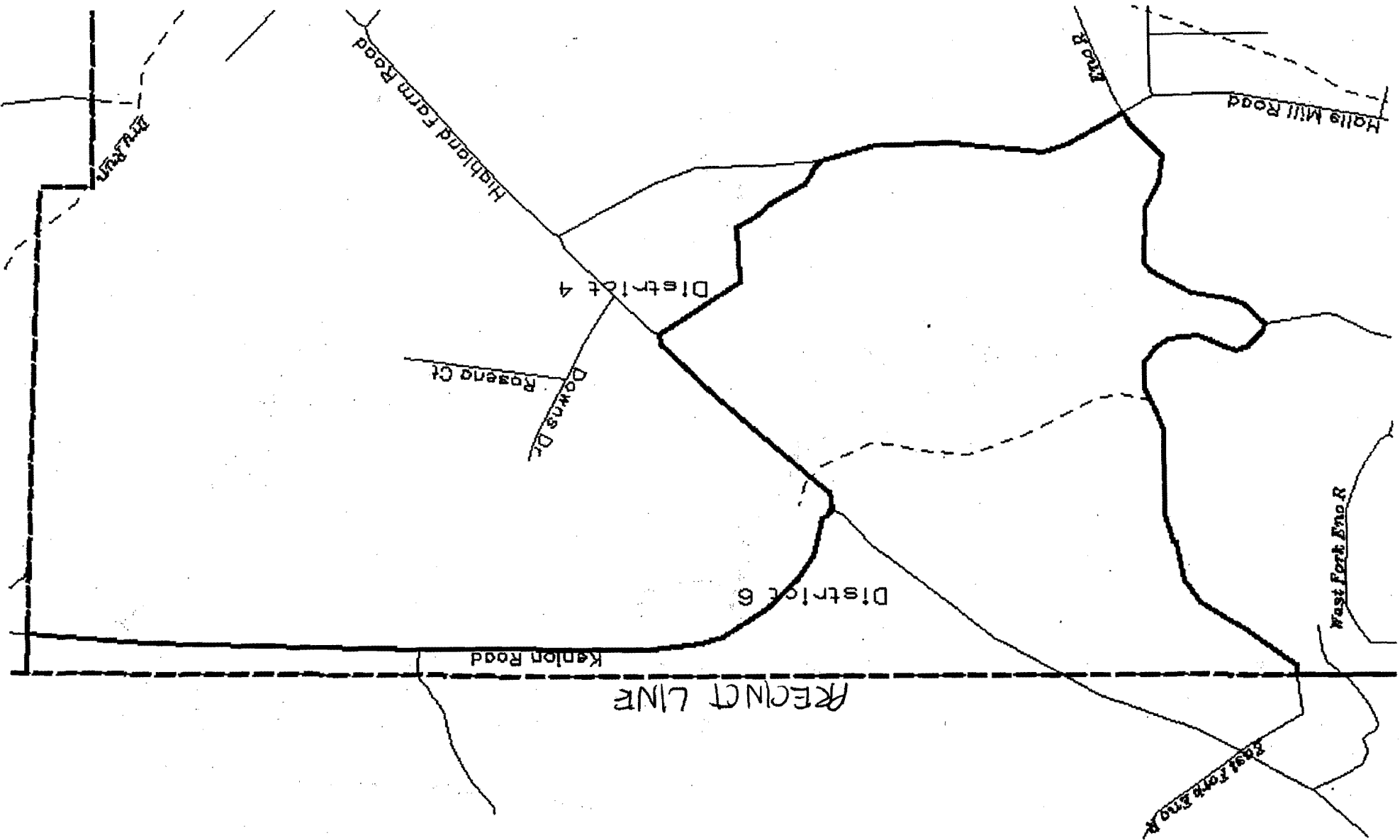
Harris Creek *

Swinson Road

District 7

HARRIS CR

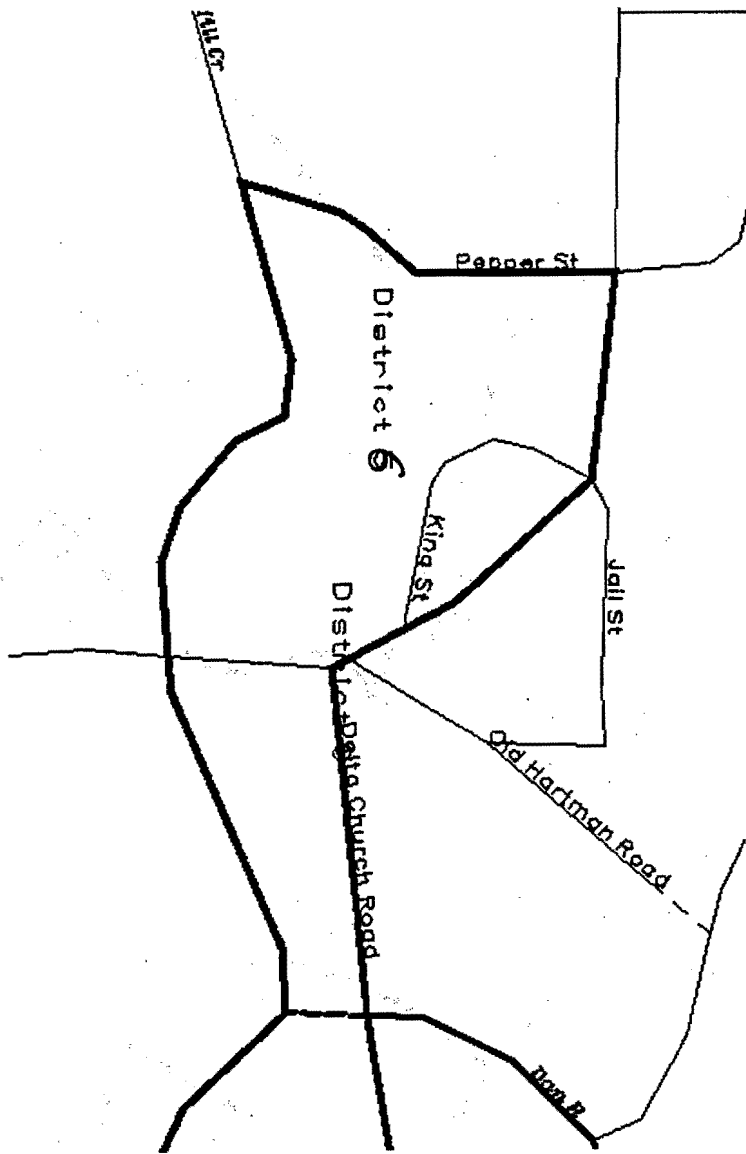
Blue Creek Road



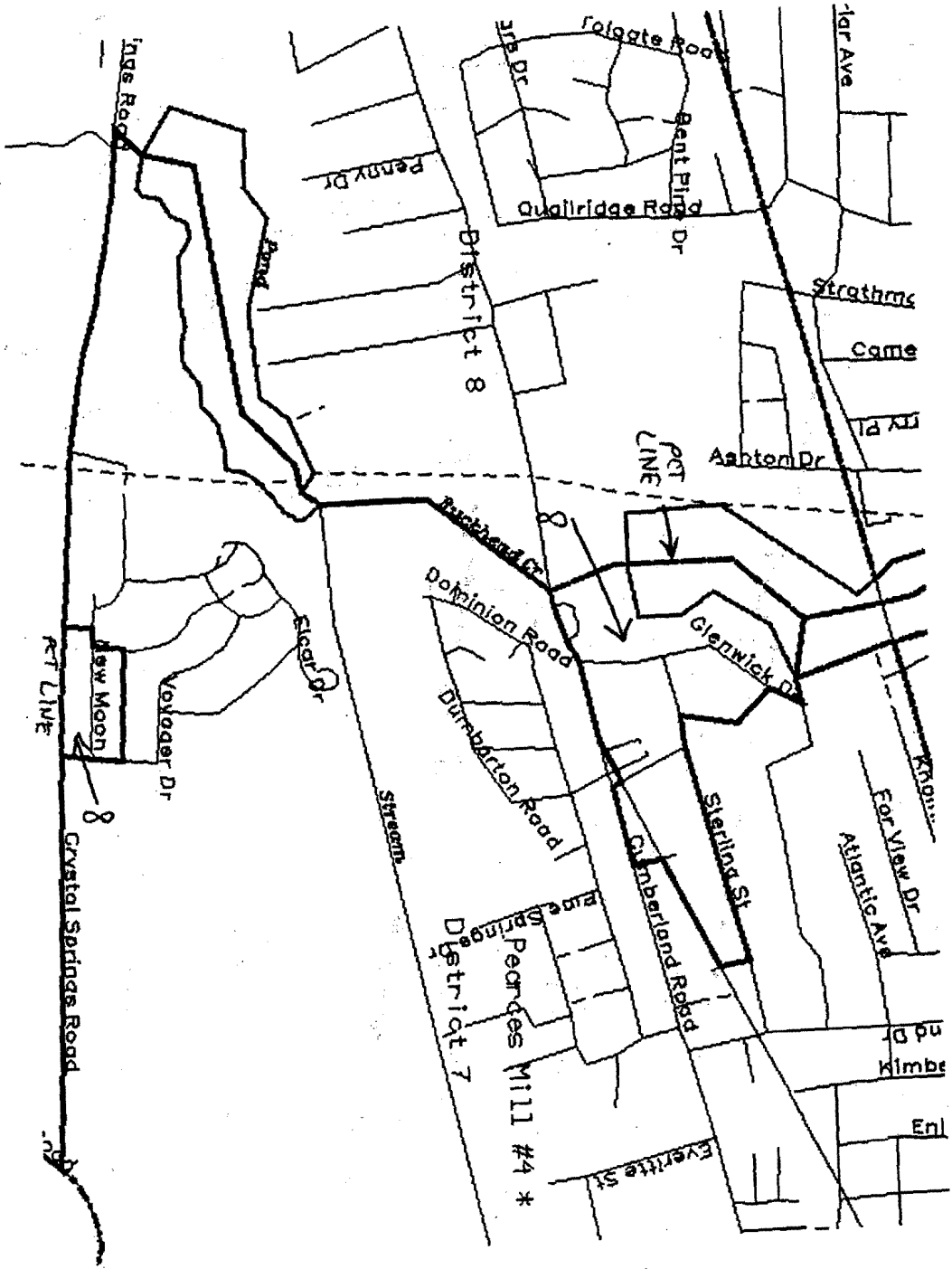
LEXINGTON NO. 1 - DAVIDSON COUNTY 5/12



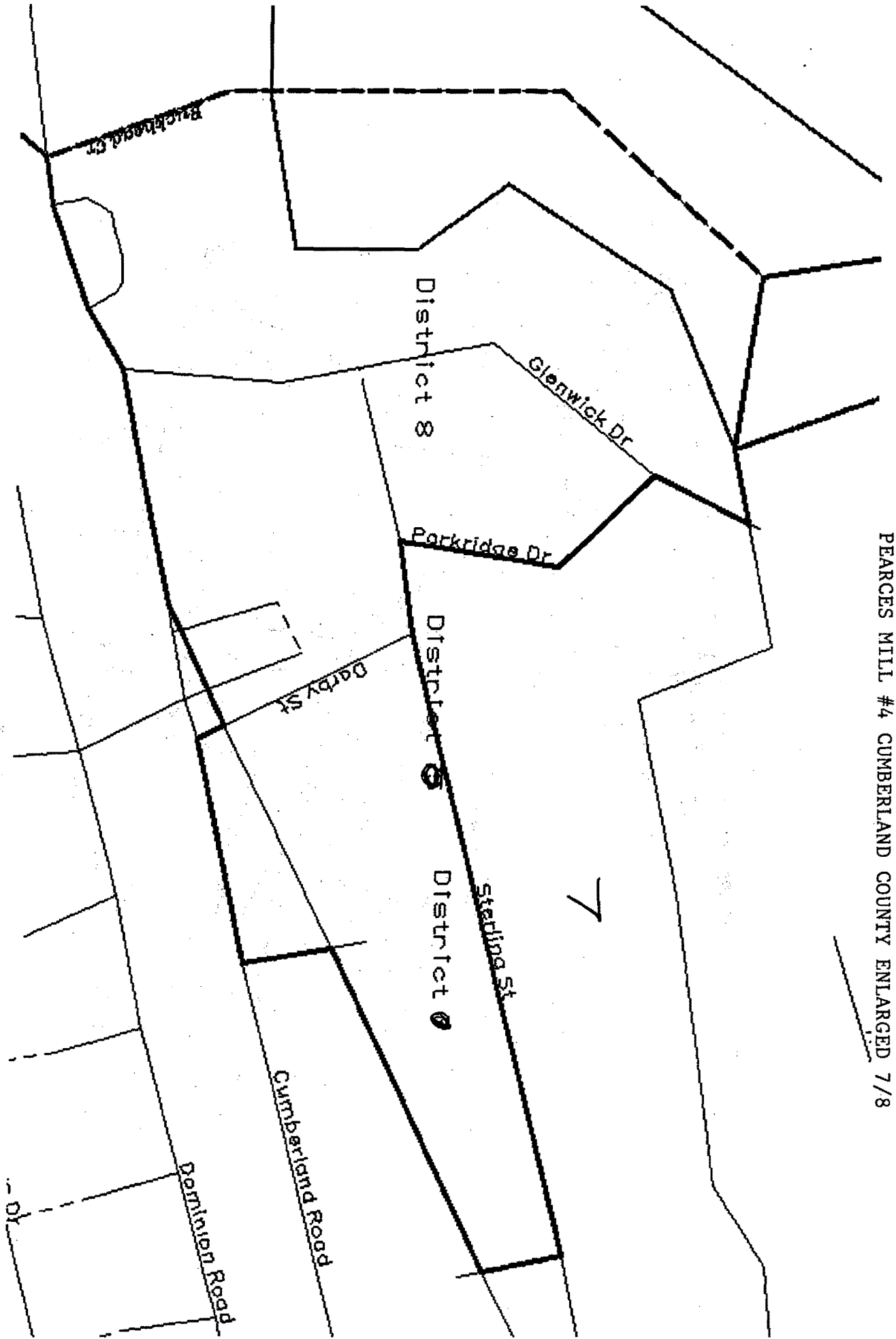
DANBURY TOWNSHIP PART IN SIXTH DISTRICT



PEARCES MILL #4 CUMBERLAND COUNTY 7/8



PEARCES MILL #4 CUMBERLAND COUNTY ENLARGED 7/8



PEARCES MILL #4 Cumberland county enlarged 7/8

Voyager Dr

Elgar Dr

District Starbeam

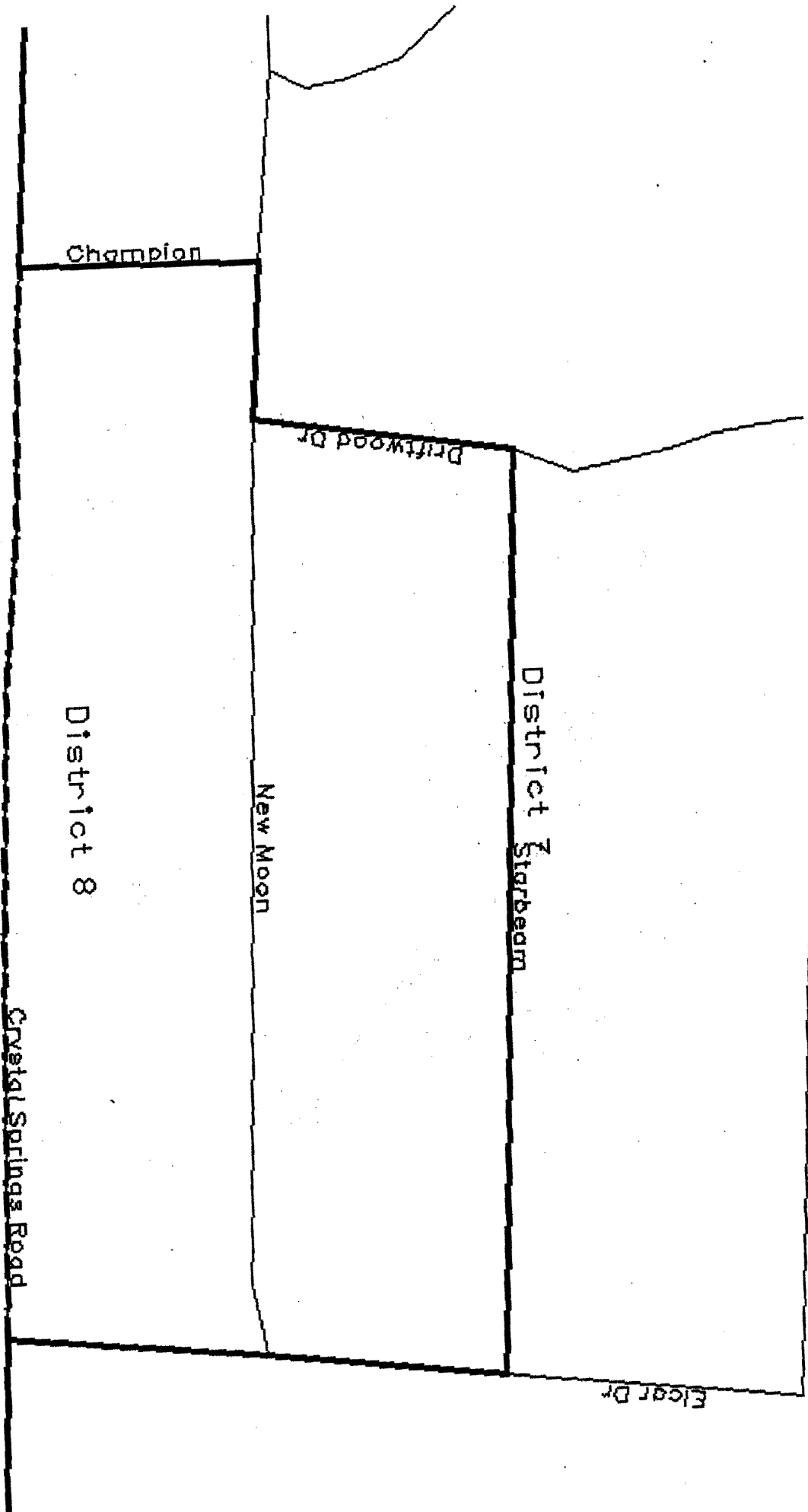
Driftwood Dr

New Moon

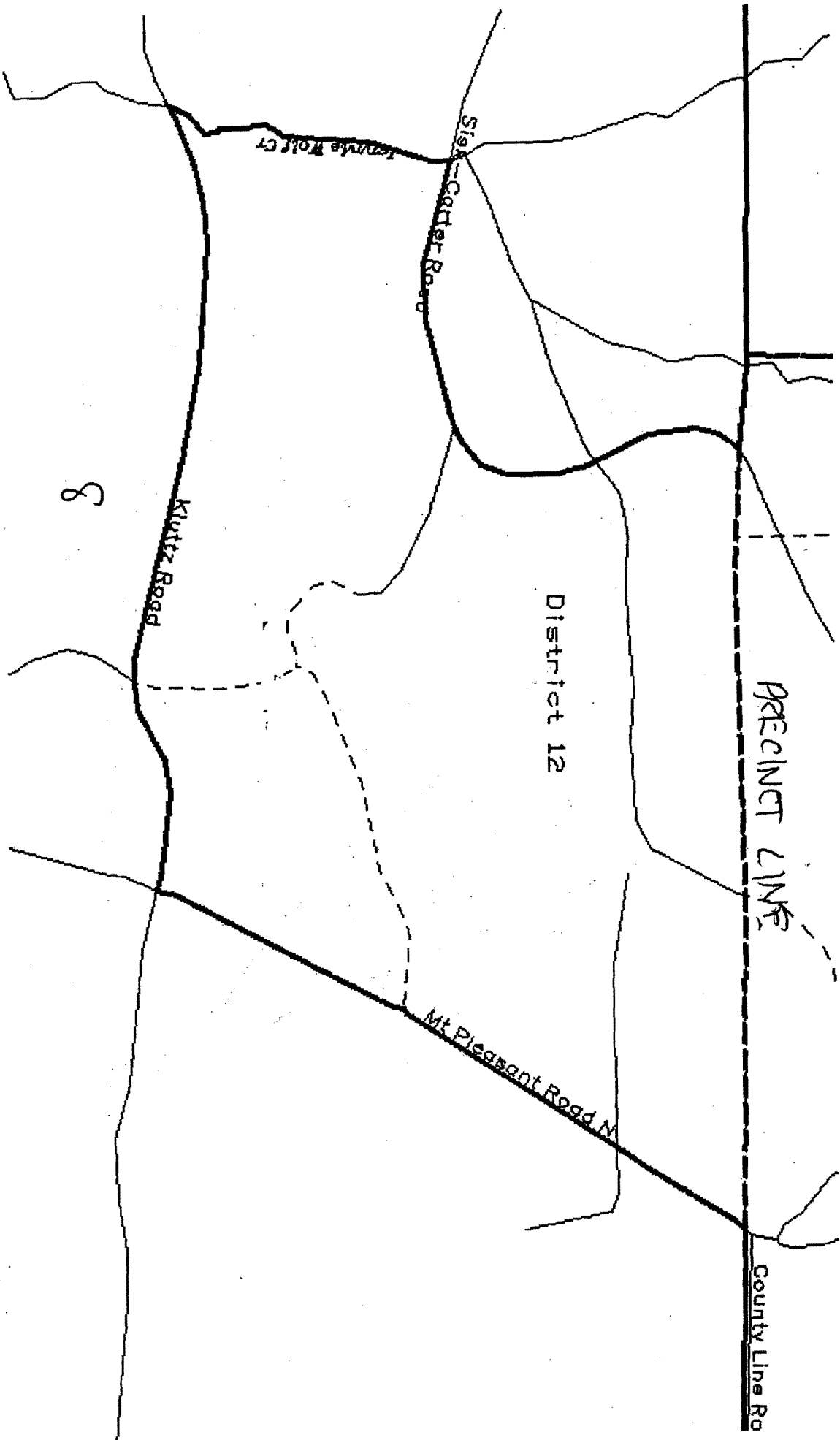
Champion

District 8

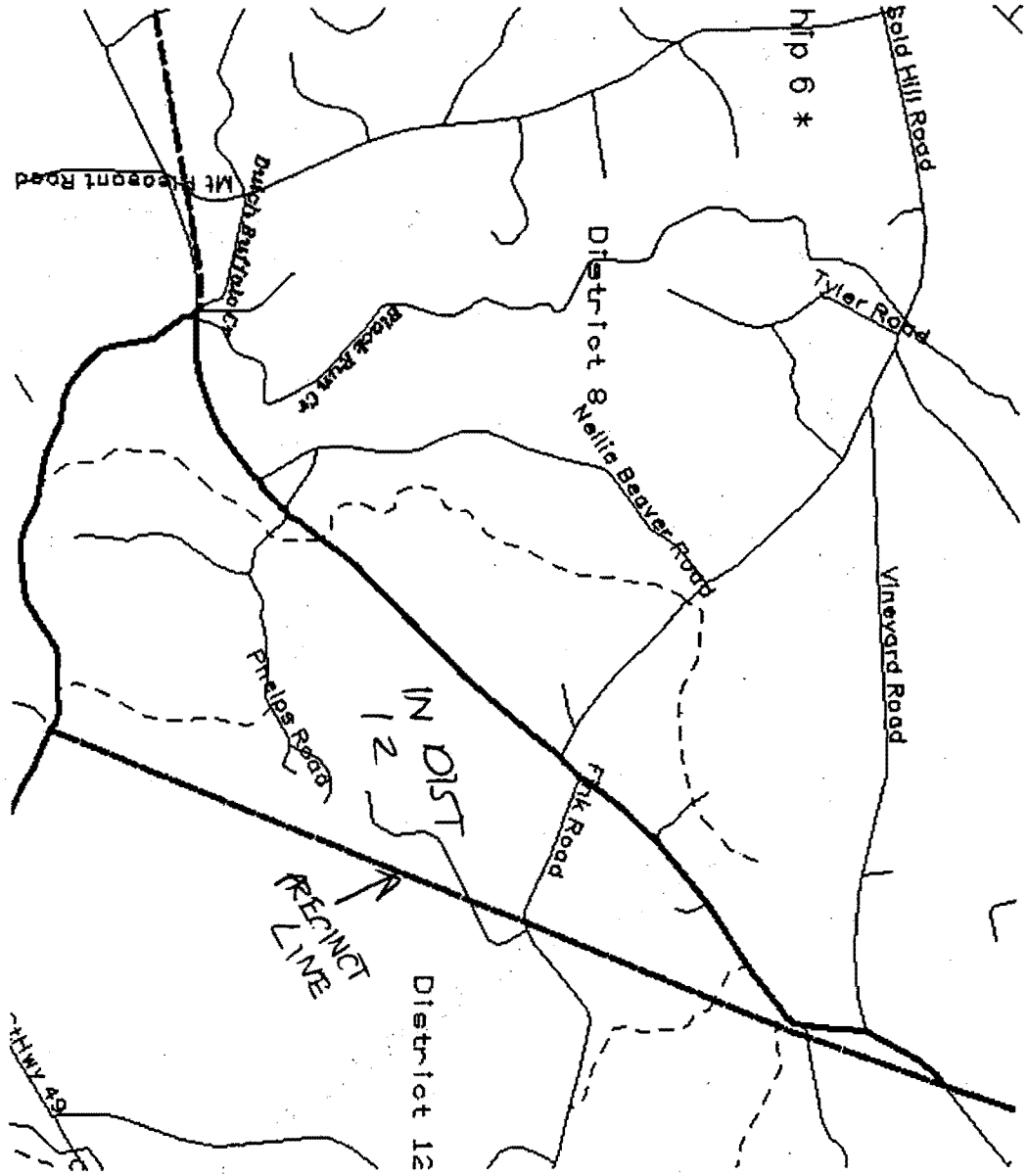
Crystal Springs Road



CABARRUS COUNTY TOWNSHIP 6 PRECINCT ENLARGED

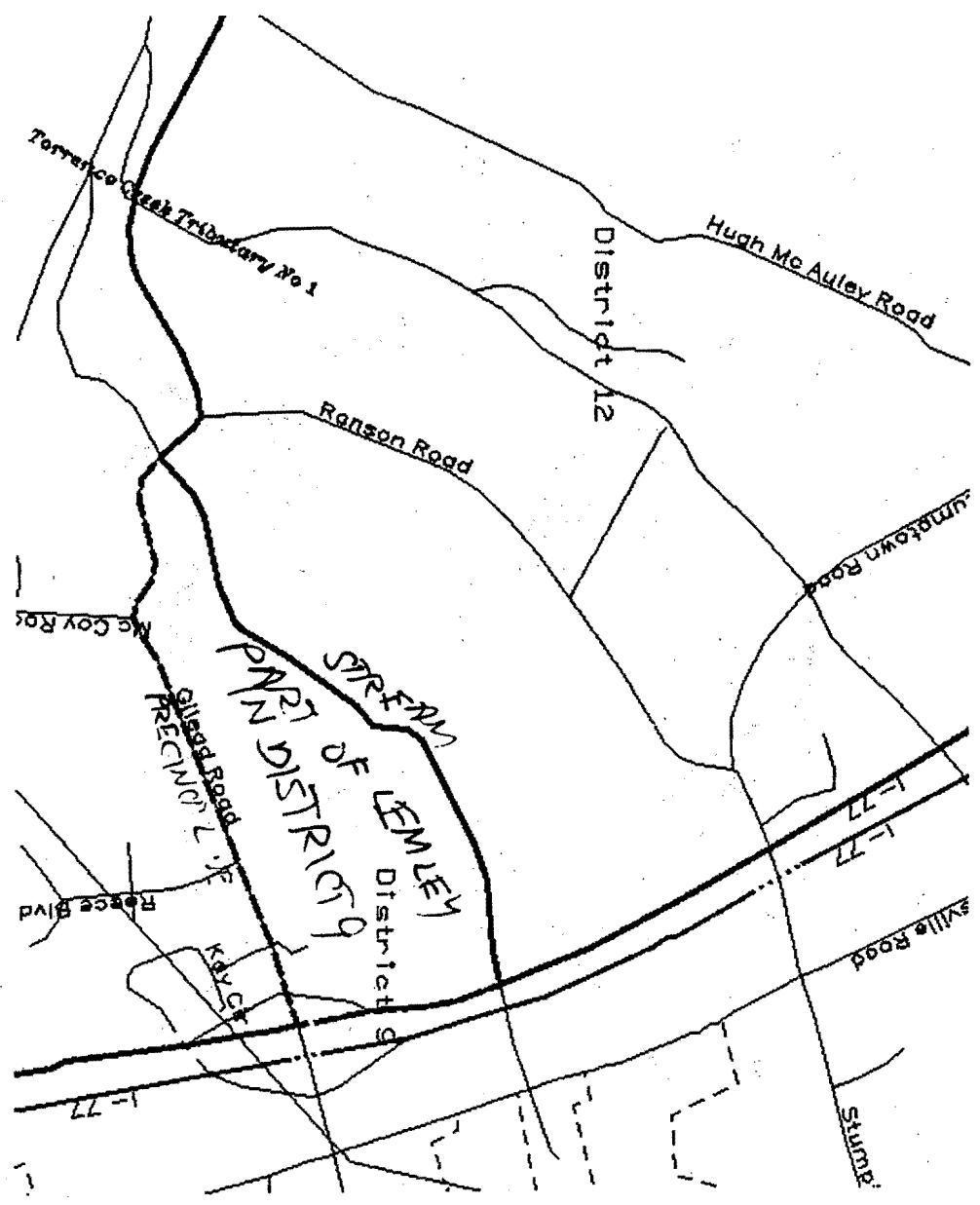


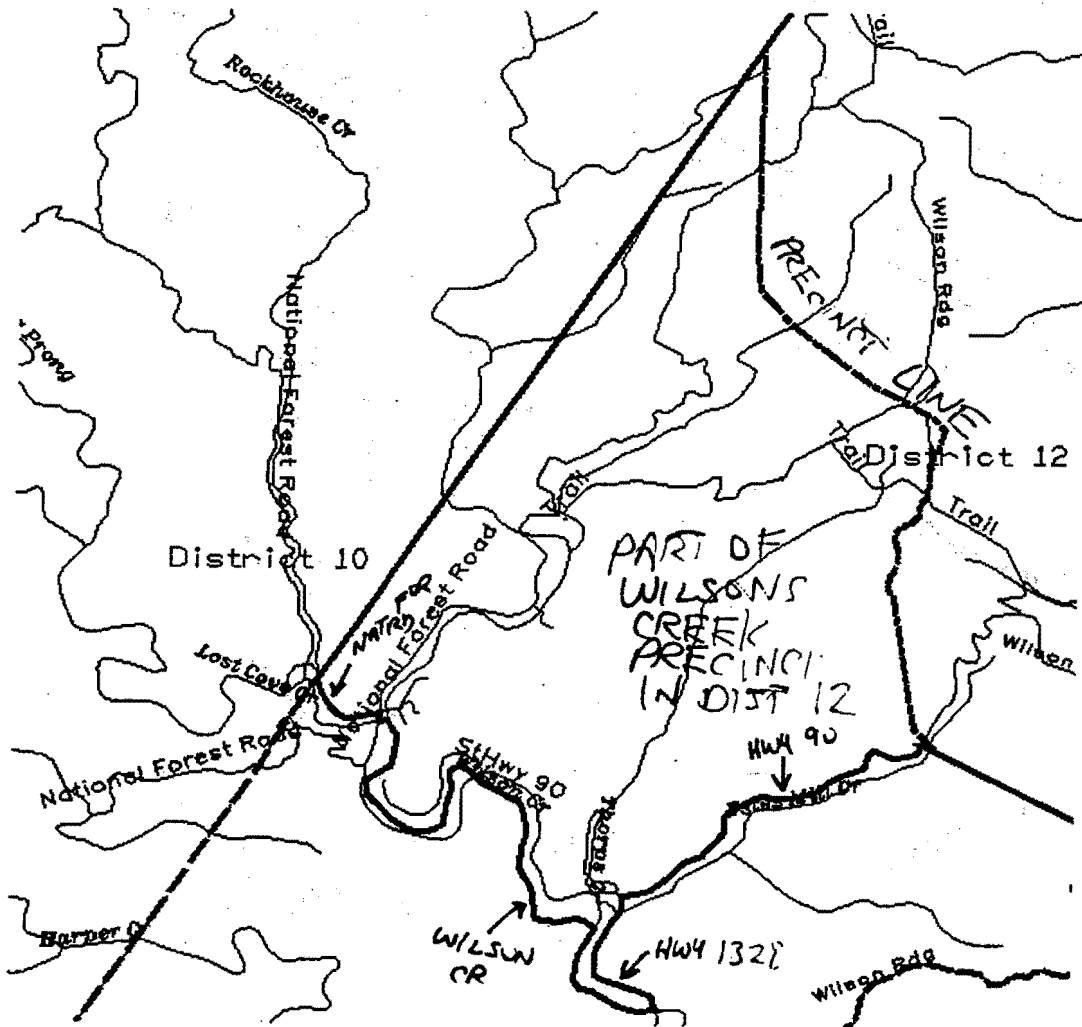
CABARRUS COUNTY TOWNSHIP 6 PRECINCT ENLARGED 8/12



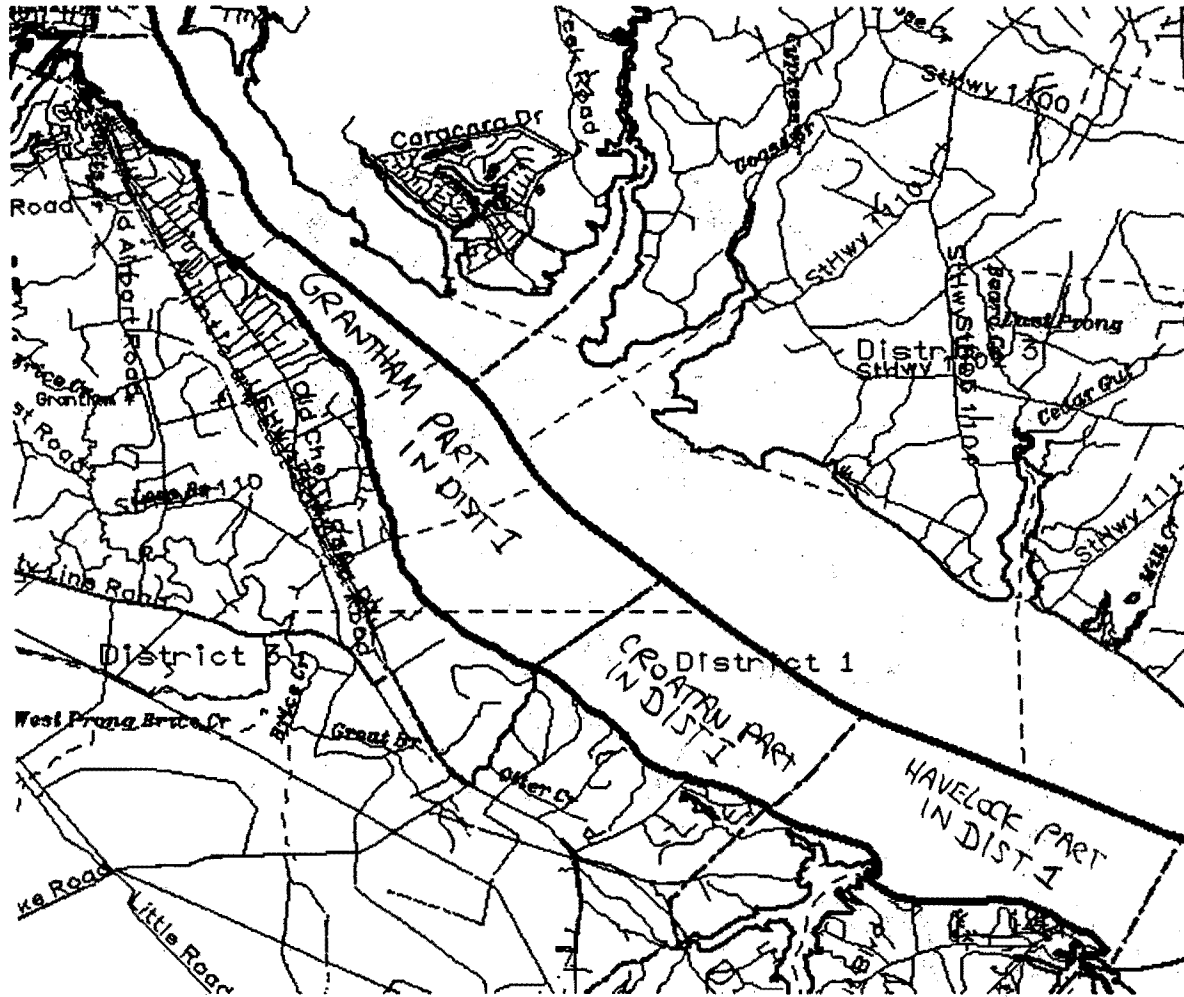
MECKLENBURG COUNTY - DIVISION OF LEMLEY PRECINCT

9/10

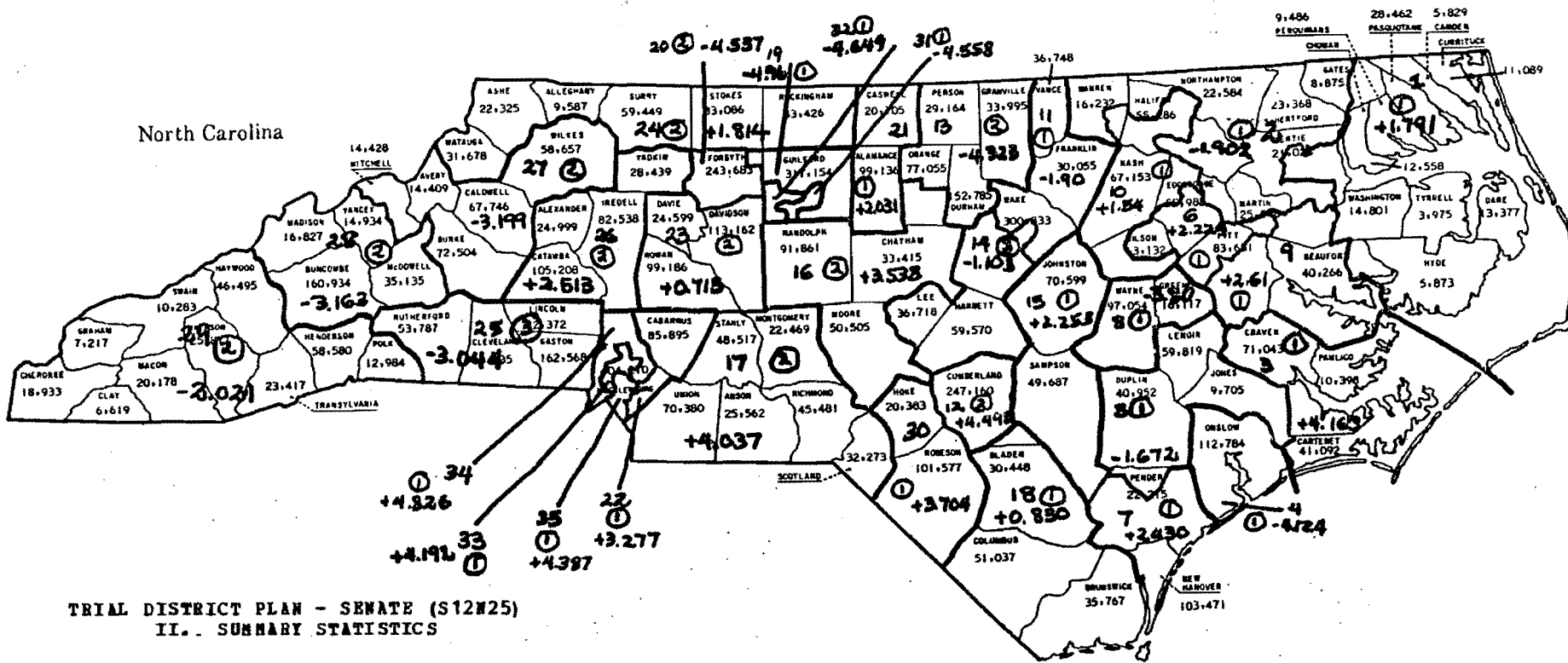




GRANTHAM/CROATAN/HAVELOCK PART OF CRAVEN COUNTY IN DIST 1



SENATE PLAN
CHAPTER 4 (SB 2)
CHAPTER 5 (SB 1)
1984 EXTRA SESSION



TRIAL DISTRICT PLAN - SENATE (S12N25)
II. SUMMARY STATISTICS

TOTAL STATE POPULATION	=	5,881,766
RATIO OF HIGHEST TO LOWEST	=	1.1030
NUMBER OF SENATORS	=	50
AVERAGE POPULATION PER SENATOR	=	117,635
MINIMUM CONTROLLING PERCENTAGE	=	50.5389
RANGE OF DEVIATION FROM NORM	=	-4.9597 TO 4.8257
OVERALL RANGE	=	9.7853
AVERAGE DEVIATION PER SENATOR	=	2.9793
STANDARD DEVIATION	=	3.2261

1980 STATE POPULATION: 5,874,429

NOTE: District lines are approximate. Consult listing for accurate definition.

LEGEND: 29 = DISTRICT NUMBER
① = Number of Senators
-2.621 = Relative Deviation

TRIAL DISTRICT PLAN - SENATE (S12N25)
 I. LIST OF ENTITIES BY DISTRICT WITH POPULATIONS

11:07 WEDNESDAY, MARCH 7, 1981

DISTPOP = POPULATION OF THE DISTRICT
 REL DEV = RELATIVE DEVIATION
 BLACK_P=PERCENT BLACKS IN DISTRICT
 INDIAN_P=PERCENT INDIANS IN DISTRICT
 POP = POPULATION OF A COUNTY, TOWNSHIP, ETC..

DIST	SENATORS	DISTPOP	REL_DEV	BLACK_P	INDIAN_P	ENTITY	POP
1	1	119,742	1.7909	33.5	0.1	BEAUFORT COUNTY	6,204
						PANTEGO TOWNSHIP	6,204
						BERTIE COUNTY	4,429
						HERRY HILL TOWNSHIP	983
						WHITES TOWNSHIP	1,677
						WINDSOR TOWNSHIP	1,769
						(2)	1,769
						CAMDEN COUNTY	5,829
						CHOWAN COUNTY	12,558
						CURRITUCK COUNTY	11,089
						DARE COUNTY	13,377
						GATES COUNTY	3,659
						HOLLY GROVE TOWNSHIP	1,336
						HUNTERS HILL TOWNSHIP	1,339
						MINTONVILLE TOWNSHIP	984
						HYDE COUNTY	5,873
						PASQUOTANK COUNTY	28,462
						PERQUIMANS COUNTY	9,486
						TYRRELL COUNTY	3,975
						WASHINGTON COUNTY	14,801
2	1	115,398	-1.9019	60.7	0.3	BERTIE COUNTY	16,595
						COLERAIN TOWNSHIP	3,981
						INDIAN WOODS TOWNSHIP	762
						MITCHELLS TOWNSHIP	2,579
						ROXBEL TOWNSHIP	1,638
						SNAKE BITE TOWNSHIP	1,194
						WINDSOR TOWNSHIP	4,820
						(1)	4,820
						WOODVILLE TOWNSHIP	1,621
						EDGECOMBE COUNTY	1,939
						TOWNSHIP 3, UPPER CONE	953
						TOWNSHIP 4, DEEP CREEK	986
						GATES COUNTY	5,216
						GATESVILLE TOWNSHIP	1,807
						HALL TOWNSHIP	1,098
						HASLETT TOWNSHIP	839
						REYNOLDSON TOWNSHIP	1,472
						HALIFAX COUNTY	27,719

TRIAL DISTRICT PLAN - SENATE (S12N25)
 I. LIST OF ENTITIES BY DISTRICT WITH POPULATIONS

11:07 WEDNESDAY, MARCH 7, 1984

DISTPOP = POPULATION OF THE DISTRICT
 REL DEV = RELATIVE DEVIATION
 BLACK_P=PERCENT BLACKS IN DISTRICT
 INDIAN_P=PERCENT INDIANS IN DISTRICT
 POP = POPULATION OF A COUNTY, TOWNSHIP, ETC..

DIST	SENATORS	DISTPOP	REL_DEV	BLACK_P	INDIAN_P	ENTITY	POP
2	1	115,398	-1.9019	60.7	0.3	CONOCONNARA TOWNSHIP	828
						ENFIELD TOWNSHIP	7,271
						HALIFAX TOWNSHIP	2,663
						LITTLETON TOWNSHIP	3,882
						PALMYRA TOWNSHIP	1,499
						ROSENEATH TOWNSHIP	989
						SCOTLAND NECK TOWNSHIP	4,592
						WELDON TOWNSHIP	5,995
						HERTFORD COUNTY	23,368
						MARTIN COUNTY	3,933
						GOOSE NEST TOWNSHIP	1,808
						HAMILTON TOWNSHIP	2,125
						NORTHAMPTON COUNTY	22,584
						WARREN COUNTY	14,044
						FORK TOWNSHIP	556
						HAWTREE TOWNSHIP	1,307
						NUTBUSH TOWNSHIP	1,580
						RIVER TOWNSHIP	814
						ROANOKE TOWNSHIP	269
						SANDY CREEK TOWNSHIP	1,360
						SHOCCO TOWNSHIP	784
						SIXPOUND TOWNSHIP	722
						SMITH CREEK TOWNSHIP	2,081
						WARRENTON TOWNSHIP	4,571
3	1	122,533	4.1634	21.5	0.3	CARTERET COUNTY	41,092
						CRAVEN COUNTY	71,043
						PANLICO COUNTY	10,398
4	1	112,784	-4.1240	20.2	0.5	ONslow COUNTY	112,784
5	1	115,668	-1.6724	37.9	0.1	DUPLIN COUNTY	40,952
						JONES COUNTY	9,705
						LENOIR COUNTY	59,819
						PENDER COUNTY	5,192
						COLUMBIA TOWNSHIP	1,747
						UNION TOWNSHIP	3,445

TRIAL DISTRICT PLAN - SENATE (S12N25)
 I. LIST OF ENTITIES BY DISTRICT WITH POPULATIONS

11:07 WEDNESDAY, MARCH 7, 1984

DISTPOP = POPULATION OF THE DISTRICT
 REL DEV = RELATIVE DEVIATION
 BLACK_P=PERCENT BLACKS IN DISTRICT
 INDIAN_P=PERCENT INDIANS IN DISTRICT
 POP = POPULATION OF A COUNTY, TOWNSHIP, ETC..

DIST	SENATORS	DISTPOP	REL_DEV	BLACK_P	INDIAN_P	ENTITY	POP
6	1	120,251	2.2235	45.6	0.1	EDGECONBE COUNTY	49,121
						TP 1 TARB TR 208P	186
						TP 1 TARB TR 209	3,441
						TP 1 TARB TR 210	3,888
						TP 1 TARB TR 211	3,132
						TP 1 TARB TR 212	3,962
						TP 1 TARB TR 213P	384
						TP 1 T CTY TR 213P	17
						TOWNSHIP 2, LOWER CONE	1,729
						TOWNSHIP 5, LOWER FISH	1,443
						TP 8 SPART TR 213P	782
						TP 8 SPART TR 216P	643
						TOWNSHIP 9, OTTER CREE	1,831
						TOWNSHIP 10, LOWER TOW	3,253
						TOWNSHIP 11, WALNUT CR	1,244
						RM CTY TWP-201	401
						RM CTY TWP-202P	6,035
						RM CTY TWP-203P	4,576
						RM CTY TWP-204P	6,066
						RM TWP TR-202P	948
						RM TWP TR-203P	688
						RM TWP TR-204P	752
						RM TWP TR-213P	1,140
						RM TWP TR-214P	128
						TOWNSHIP 13, COKEY	1,267
						UTC TWP ED-1222	11
						UTC TWP ED-1223	32
						UTC TWP ED-1224	27
						UTC TWP ED-1225	308
						UTC TWP ED-1226A	807
						UTC TWP ED-1226B	0
						MARTIN COUNTY	4,501
						ROBERSONVILLE TOWNSHIP	4,501
						PITT COUNTY	21,106
						ARTHUR TOWNSHIP	3,058
						BELVOIR TOWNSHIP	4,597
						BETHEL TOWNSHIP	3,753
						FALKLAND TOWNSHIP	1,727
						FARMVILLE TOWNSHIP	6,602
						FOUNTAIN TOWNSHIP	1,369
						WILSON COUNTY	45,523

TRIAL DISTRICT PLAN - SENATE (S12N25)
 I. LIST OF ENTITIES BY DISTRICT WITH POPULATIONS

11:07 WEDNESDAY, MARCH 7, 1984

DISTPOP = POPULATION OF THE DISTRICT
 REL DEV = RELATIVE DEVIATION
 BLACK_P=PERCENT BLACKS IN DISTRICT
 INDIAN_P=PERCENT INDIANS IN DISTRICT
 POP = POPULATION OF A COUNTY, TOWNSHIP, ETC..

DIST	SENATORS	DISTPOP	REL_DEV	BLACK_P	INDIAN_P	ENTITY	POP
6	1	120,251	2.2235	45.6	0.1	GARDNER TWP ED 741	863
						GARDNER TWP ED 742	1,823
						GARDNER TWP ED 743	232
						GARDNER TWP ED 744	0
						TOISHOT TWP ED 700	325
						TOISHOT TWP ED 701	1,561
						TOISHOT TWP ED 702	988
						TOISHOT TP ED 703A	1,905
						TOISHOT TP ED 703B	0
						TOISHOT TP ED 704	184
						WILSON TWP ED-727	441
						WILSON TWP ED-728A	791
						WILSON TWP ED 728C	0
						WILSON TWP ED-729A	266
						WILSON TWP ED 729C	0
						WILSON TWP ED 729E	0
						WILSON TWP ED 729H	0
						WILSON TWP ED-730	2
						WILSON TWP ED-731A	2
						WILSON TWP ED 731C	0
						WILSON TWP ED 732A	0
						WILSON TWP ED-732C	4
						WILSON TWP ED 732D	0
						WILSON TWP ED 732E	0
						WILSON TWP ED-733	2
						WILSON TWP ED 734	0
						WILSON TWP ED 735	0
						WILSON TWP ED-736A	293
						WILSON TWP ED-736C	6
						WILSON TWP ED 736G	0
						WILSON TWP ED 736J	0
						WILSON TWP ED 736L	0
						WILSON TWP ED-737	1
						WILSON TWP ED-738A	771
						WILSON TWP ED-739A	424
						WILSON TWP ED 739C	0
						WILSON TWP ED-740	215
						WILSON TWP ED 766B	0
						WILSON CTY TWP-1	4,589
						WILSON CTY TWP-2	1,926
						WILSON CTY TWP-3	2,562

TRIAL DISTRICT PLAN - SENATE (S12N25)
 I. LIST OF ENTITIES BY DISTRICT WITH POPULATIONS

11:07 WEDNESDAY, MARCH 7, 196

DISTPOP = POPULATION OF THE DISTRICT
 REL DEV = RELATIVE DEVIATION
 BLACK_P=PERCENT BLACKS IN DISTRICT
 INDIAN_P=PERCENT INDIANS IN DISTRICT
 POP = POPULATION OF A COUNTY, TOWNSHIP, ETC..

DIST	SENATORS	DISTPOP	REL_DEV	BLACK_P	INDIAN_P	ENTITY	POP
6	1	120,251	2.2235	45.6	0.1	WILS CTY 4P-BG1P	1,624
						WILS CTY 4P-BG2	1,540
						WILS CTY 4P-BL401	345
						WILSON CY 4P BL402	0
						WILS CTY 4P-BL403	32
						WILS CTY 4P-BL404	69
						WILS CTY 4P-BL405	15
						WILS CTY 4P-BL406	4
						WILS CTY 4P-BL407	77
						WILS CTY 4P-BL408	68
						WILS CTY 4P-BL409	155
						WILS CTY 4P-BL412	64
						WILS CTY 4P-BL413	62
						WILS CTY 4P-BL414	46
						WILS CTY 4P-BL415	40
						WILS CTY 4P-BL416	46
						WILS CTY 4P-BL417	49
						WILS CTY 4P-BL418	32
						WILS CTY 4P-BL419	18
						WILS CTY 4P-BL420	23
						WILS CTY 4P-BL421	9
						WILSON CY 4P BL422	0
						WILS CTY 4P-BL423	21
						WILSON CY 4P BL424	0
						WILS CTY 4P-BL429	217
						WILSON CY 4P BL430	0
						WILS CTY 4P-BL431	5
						WILSON CTY TWP-5P	5,106
						WILSON CTY TWP-6P	3,954
						WILSON CTY TWP-7P	6,290
						WILS CTY TWP-8-01	3,717
						WILS CTY TWP-8-02P	1,719

TRIAL DISTRICT PLAN - SENATE (S12N25)
 I. LIST OF ENTITIES BY DISTRICT WITH POPULATIONS

11:07 WEDNESDAY, MARCH 7, 1981

DISTPOP = POPULATION OF THE DISTRICT
 REL DEV = RELATIVE DEVIATION
 BLACK_P=PERCENT BLACKS IN DISTRICT
 INDIAN_P=PERCENT INDIANS IN DISTRICT
 POP = POPULATION OF A COUNTY, TOWNSHIP, ETC..

DIST	SENATORS	DISTPOP	REL_DEV	BLACK_P	INDIAN_P	ENTITY	POP
7	1	120,494	2.9301	23.9	0.2	NEW HANOVER COUNTY	103,471
						PENDER COUNTY	17,023
						BURGAN TOWNSHIP	4,946
						CANETUCK TOWNSHIP	357
						CASWELL TOWNSHIP	1,027
						GRADY TOWNSHIP	1,372
						HOLLY TOWNSHIP	1,651
						LONG CREEK TOWNSHIP	1,164
						ROCKY POINT TOWNSHIP	1,943
						TOPSAIL TOWNSHIP	4,563
8	1	113,171	-3.7951	34.9	0.2	GREENE COUNTY	16,117
						WAYNE COUNTY	97,054
9	1	120,705	2.6095	30.3	0.1	BEAUFORT COUNTY	34,151
						BATH TOWNSHIP	3,472
						CHOCOWINY TOWNSHIP	6,241
						LONG ACRE TOWNSHIP	7,636
						RICHLAND TOWNSHIP	3,898
						WASHINGTON TOWNSHIP	12,904
						MARTIN COUNTY	17,514
						BEARGRASS TOWNSHIP	1,486
						CROSS ROADS TOWNSHIP	1,300
						GRIFFINS TOWNSHIP	1,039
						JAMESVILLE TOWNSHIP	2,602
						POPLAR POINT TOWNSHIP	605
						WILLIAMS TOWNSHIP	1,105
						WILLIAMSTON TOWNSHIP	9,377
						PITT COUNTY	69,040
						AYDEN TOWNSHIP	6,156
						CAROLINA TOWNSHIP	1,490
						CHICOD TOWNSHIP	3,232
						GREENVILLE TOWNSHIP	34,557
						GRIFFON TOWNSHIP	3,358
GRIEESLAND TOWNSHIP	4,534						
PACTOLUS TOWNSHIP	3,451						
SWIFT CREEK TOWNSHIP	1,171						
WINTERVILLE TOWNSHIP	11,091						

TRIAL DISTRICT PLAN - SENATE (S12N25)
 I. LIST OF ENTITIES BY DISTRICT WITH POPULATIONS

11:07 WEDNESDAY, MARCH 7, 198

DISTPOP = POPULATION OF THE DISTRICT
 REL DEV = RELATIVE DEVIATION
 BLACK_P=PERCENT BLACKS IN DISTRICT
 INDIAN_P=PERCENT INDIANS IN DISTRICT
 POP = POPULATION OF A COUNTY, TOWNSHIP, ETC..

DIST	SENATORS	DISTPOP	REL_DEV	BLACK_P	INDIAN_P	ENTITY	POP						
10	1	119,445	1.5384	33.3	1.5	EDGECOMBE COUNTY	4,928						
						TOWNSHIP 6, UPPER FISH	1,781						
						SWIFT CR TR 205	636						
						SWIFT CR TR 206P	2,511						
						HALIFAX COUNTY	27,567						
						BRINKLEYVILLE TOWNSHIP	4,727						
						BUTTERWOOD TOWNSHIP	517						
						FAUCETT TOWNSHIP	1,983						
						ROANOKE RAPIDS TOWNSHI	20,340						
						NASH COUNTY	67,153						
						WARREN COUNTY	2,188						
						FISHING CREEK TOWNSHIP	1,364						
						JUDKINS TOWNSHIP	824						
						WILSON COUNTY	17,609						
						BLACK CREEK TOWNSHIP	2,971						
						CROSS ROADS TOWNSHIP	3,075						
						OLD FIELDS TOWNSHIP	3,359						
						SARATOGA TOWNSHIP	2,192						
						SPRINGHILL TOWNSHIP	2,064						
						STANTONS ED-749A	920						
						STANTONS ED-750A	610						
						STANTONS ED 750B	0						
						STANTONS ED-751	90						
						STANTONS ED 752	0						
						TAYLOR TOWNSHIP	2,328						
						11	1	115,403	-1.8977	33.0	0.1	FRANKLIN COUNTY	30,055
												VANCE COUNTY	36,748
WAKE COUNTY	48,600												
BARTONS CREEK TOWNSHIP	3,989												
LITTLE RIVER TOWNSHIP	7,449												
MARKS CREEK TOWNSHIP	7,880												
NEW LIGHT TOWNSHIP	1,995												
ST-MATTHEWS-1	4,700												
ST-MATTHEWS-3	2,703												
ST-MATTHEWS-2/4	8,426												
WAKE FOREST TOWNSHIP	11,458												

TRIAL DISTRICT PLAN - SENATE (S12N25)
 I. LIST OF ENTITIES BY DISTRICT WITH POPULATIONS

11:07 WEDNESDAY, MARCH 7, 1984

DISTPOP = POPULATION OF THE DISTRICT
 REL DEV = RELATIVE DEVIATION
 BLACK_P=PERCENT BLACKS IN DISTRICT
 INDIAN_P=PERCENT INDIANS IN DISTRICT
 POP = POPULATION OF A COUNTY, TOWNSHIP, ETC..

DIST	SENATORS	DISTPOP	REL_DEV	BLACK_P	INDIAN_P	ENTITY	POP
12	2	245,853	4.9980	30.7	1.5	CUMBERLAND COUNTY	245,853
						BLACK RIVER TOWNSHIP	2,270
						CARVERS CREEK-WESTER	10,037
						CARVERS CREEK-BRAGG	0
						CARVERS CREEK-REMAINDE	9,686
						CEDAR CREEK TOWNSHIP	8,910
						CROSS CREEK 1	3,882
						CROSS CREEK 3	2,242
						CROSS CREEK 4	1,348
						CROSS CREEK 5	3,254
						CROSS CREEK 6	1,826
						CROSS CREEK 7	2,401
						CROSS CREEK 8	1,566
						CROSS CREEK 9	3,113
						CROSS CREEK 10	1,489
						CROSS CREEK 11	2,136
						CROSS CREEK 12	1,754
						CROSS CREEK 13	2,497
						CROSS CREEK 14	3,533
						CROSS CREEK 15	3,555
						CROSS CREEK 16	3,061
						CROSS CREEK 17	5,795
						CROSS CREEK 18	3,640
						CROSS CREEK 19	3,340
						CROSS CREEK 20	1,593
						CROSS CREEK 21	4,073
						CROSS CREEK 22	3,409
						EASTOVER TOWNSHIP	7,515
						GRAYS CREEK-PH3	10
						GRAYS CREEK-REMAINDER	2,938
						MANCHESTER-BRAGG	26,303
						MANCHESTER-REMAINDER	11,217
						PEARCES MILL-REMAINDER	495
						PEARCES MILL-PH1	1,459
						PEARCES MILL-PH2	2,166
						PEARCES MILL-PH3	2,045
						PEARCES MILL-PH4	4,220
						PEARCES MILL-71-3	2,367
						PEARCES MILL-CC10	406
						PEARCES MILL-CC5	389
						ROCKFISH-PH3	646

TRIAL DISTRICT PLAN - SENATE (S12N25)
 I.. LIST OF ENTITIES BY DISTRICT WITH POPULATIONS

11:07 WEDNESDAY, MARCH 7, 198

DISTPOP = POPULATION OF THE DISTRICT
 REL DEV = RELATIVE DEVIATION
 BLACK_P=PERCENT BLACKS IN DISTRICT
 INDIAN_P=PERCENT INDIANS IN DISTRICT
 POP = POPULATION OF A COUNTY, TOWNSHIP, ETC..

DIST	SENATORS	DISTPOP	REL_DEV	BLACK_P	INDIAN_P	ENTITY	POP
12	2	245,853	4.4980	30.7	1.5	ROCKFISH-PH2	129
						ROCKFISH-71-2	1,701
						ROCKFISH-REMAINDER	23,566
						SEVENTY-FIRST-BRAGG	14,516
						SEVENTY-FIRST-1	8,309
						SEVENTY-FIRST-MTCLR	4,664
						SEVENTY-FIRST-HGI	5,380
						SEVENTY-FIRST-HG2CT	11,261
						SEVENTY-FIRST-BVLK	6,846
						SEVENTY-FIRST-2	2,847
						SEVENTY-FIRST-3	570
						SEVENTY-FIRST-CC18/15	171
						SEVENTY-FIRST-REMAINDE	13,307
13	2	225,101	-4.3225	36.2	0.2	DURHAM COUNTY	152,785
						GRANVILLE COUNTY	34,043
						ORANGE COUNTY	9,109
						CEDAR GROVE TOWNSHIP	3,166
						ENO TOWNSHIP	4,450
						LITTLE RIVER TOWNSHIP	1,493
						PERSON COUNTY	29,164
14	3	349,015	-1.1025	22.2	0.3	HARNETT COUNTY	59,570
						LEE COUNTY	36,718
						WAKE COUNTY	252,727
						BUCKHORN TOWNSHIP	1,240
						CARY 1	4,480
						CARY 2	4,343
						CARY 3	3,487
						CARY 4	3,331
						CARY 5	4,808
						CARY 6	4,050
						CARY 7	1,980
						CEDAR FORK TOWNSHIP	2,056
						HOLLY SPRINGS TOWNSHIP	3,942
						HC-RALEIGH-43	1,958
						HC-RALEIGH-39	3,315
HC-RALEIGH-45	3,718						
HC-LEESVILLE	267						

TRIAL DISTRICT PLAN - SENATE (S12N25)
 I. LIST OF ENTITIES BY DISTRICT WITH POPULATIONS

11:07 WEDNESDAY, MARCH 7, 1984

DISTPOP = POPULATION OF THE DISTRICT
 REL DEV = RELATIVE DEVIATION
 BLACK_P=PERCENT BLACKS IN DISTRICT
 INDIAN_P=PERCENT INDIANS IN DISTRICT
 POP = POPULATION OF A COUNTY, TOWNSHIP, ETC..

DIST	SENATORS	DISTPOP	REL_DEV	BLACK_P	INDIAN_P	ENTITY	POP
14	3	349,015	-1.1025	22.2	0.3	HOUSE-CREEK-1	2,244
						HOUSE-CREEK-2	1,889
						HOUSE-CREEK-3	2,549
						HOUSE-CREEK-4	4,901
						LEESVILLE TOWNSHIP	5,553
						MEREDITH	2,697
						MIDDLE CREEK TOWNSHIP	9,339
						N-RALEIGH-18	3,977
						N-RALEIGH-42	4,219
						N-RALEIGH-44	2,364
						NEUSE	6,039
						PANTHER BRANCH TOWNSHI	4,145
						R-RALEIGH-1	2,865
						R-RALEIGH-2	3,421
						R-RALEIGH-3	2,063
						R-RALEIGH-4	1,246
						R-RALEIGH-5	1,067
						R-RALEIGH-6	1,325
						R-RALEIGH-7	1,405
						R-RALEIGH-8	1,804
						R-RALEIGH-9	1,239
						R-RALEIGH-10	1,497
						R-RALEIGH-11	1,856
						R-RALEIGH-12	3,383
						R-RALEIGH-13	2,226
						R-RALEIGH-14	5,160
						R-RALEIGH-15	2,359
						R-RALEIGH-16	3,625
						R-RALEIGH-17	1,365
						R-RALEIGH-19	3,678
						R-RALEIGH-20	2,485
						R-RALEIGH-21	3,935
						R-RALEIGH-23	3,879
						R-RALEIGH-24	3,588
						R-RALEIGH-25	2,219
						R-RALEIGH-26	4,769
						R-RALEIGH-27	951
						R-RALEIGH-28	4,859
						R-RALEIGH-29	2,797
						R-RALEIGH-30	1,986
						R-RALEIGH-31	10,359

TRIAL DISTRICT PLAN - SENATE (S12N25)
 I. LIST OF ENTITIES BY DISTRICT WITH POPULATIONS

11:07 WEDNESDAY, MARCH 7, 1981

DISTPOP = POPULATION OF THE DISTRICT
 REL DEV = RELATIVE DEVIATION
 BLACK_P=PERCENT BLACKS IN DISTRICT
 INDIAN_P=PERCENT INDIANS IN DISTRICT
 POP = POPULATION OF A COUNTY, TOWNSHIP, ETC..

DIST	SENATORS	DISTPOP	REL_DEV	BLACK_P	INDIAN_P	ENTITY	POP
14	3	349,015	-1.1025	22.2	0.3	R-RALEIGH-32	4,101
						R-RALEIGH-33	2,078
						R-RALEIGH-34	3,999
						R-RALEIGH-35	3,159
						R-RALEIGH-36	2,794
						R-RALEIGH-37	3,283
						R-RALEIGH-38	7,173
						R-RALEIGH-40	4,605
						R-RALEIGH-41	4,727
						ST-MAR-RALEIGH-22	4,915
						ST-MARYS-1	3,676
						ST-MARYS-3/5	7,133
						ST-MARYS-2	4,388
						ST-MARYS-4/6	5,362
SWIFT-CREEK-1/2	8,446						
WHITE OAK TOWNSHIP	6,586						
15	1	120,286	2.2533	25.5	0.8	JOHNSTON COUNTY	70,599
						SAMPSON COUNTY	49,687
16	2	243,594	3.5378	15.1	0.3	CHATHAM COUNTY	33,415
						MOORE COUNTY	50,505
						ORANGE COUNTY	67,946
						BINGHAM TOWNSHIP	3,954
						CHAPEL HILL TOWNSHIP	50,572
						CHEEKS TOWNSHIP	4,821
						HILLSBOROUGH TOWNSHIP	8,599
RANDOLPH COUNTY	91,728						
17	2	244,769	4.0372	23.8	1.2	ANSON COUNTY	25,649
						MONTGOMERY COUNTY	22,469
						RICHMOND COUNTY	45,481
						SCOTLAND COUNTY	32,273
						STANLY COUNTY	48,517
UNION COUNTY	70,380						

TRIAL DISTRICT PLAN - SENATE (S12N25)
 I.. LIST OF ENTITIES BY DISTRICT WITH POPULATIONS

11:07 WEDNESDAY, MARCH 7, 1984

DISTPOP = POPULATION OF THE DISTRICT
 REL DEV = RELATIVE DEVIATION
 BLACK_P=PERCENT BLACKS IN DISTRICT
 INDIAN_P=PERCENT INDIANS IN DISTRICT
 POP = POPULATION OF A COUNTY, TOWNSHIP, ETC..

DIST	SENATORS	DISTPOP	REL_DEV	BLACK_P	INDIAN_P	ENTITY	POP
18	1	118,612	0.8303	30.2	1.4	BLADEN COUNTY	30,491
						BRUNSWICK COUNTY	35,777
						COLUMBUS COUNTY	51,037
						CUMBERLAND COUNTY	1,307
						BEAVER DAM TOWNSHIP	1,307
19	1	111,801	-4.9597	7.5	0.2	FORSYTH COUNTY	19,087
						BELEWS CREEK TOWNSHIP	3,628
						6-1	6,802
						6-2	5,110
						6-3	3,547
						GUILFORD COUNTY	92,714
						BRUCE TOWNSHIP	4,876
						CENTER GROVE TWP-N	1,321
						CENTER GROVE TWP-S	6,957
						CLAY TOWNSHIP	4,765
						FENTRESS TOWNSHIP	9,562
						FRIENDSHIP TWP-I	7,122
						GREENE TOWNSHIP	2,139
						MADISON TWP-S	1,465
						MADISON TWP-N	1,843
						MONROE TWP-S	5,182
						MONROE TWP-N	2,172
						MOREHEAD TWP-10/35	8,642
						MOREHEAD TWP-20	4,610
						MOREHEAD TWP-21	2,725
						MOREHEAD TWP-27	4,495
						MOREHEAD TWP-28	2,807
						MOREHEAD TWP-32	7,099
MOREHEAD TWP-34	3,779						
OAK RIDGE TOWNSHIP	3,843						
ROCK CREEK TOWNSHIP	5,366						
WASHINGTON TOWNSHIP	1,944						

TRIAL DISTRICT PLAN - SENATE (S12N25)
 I.. LIST OF ENTITIES BY DISTRICT WITH POPULATIONS

11:07 WEDNESDAY, MARCH 7, 198

DISTPOP = POPULATION OF THE DISTRICT
 REL DEV = RELATIVE DEVIATION
 BLACK_P=PERCENT BLACKS IN DISTRICT
 INDIAN_P=PERCENT INDIANS IN DISTRICT
 POP = POPULATION OF A COUNTY, TOWNSHIP, ETC..

DIST	SENATORS	DISTPOP	REL_DEV	BLACK_P	INDIAN_P	ENTITY	POP
20	2	224,596	-4.5372	26.2	0.2	FORSYTH COUNTY	224,596
						OLD RICHMOND TWSP 9-1	4,231
						SALEM CHAPEL TOWNSHIP	5,740
						20-1	4,022
						20-2	2,294
						20-3	1,640
						20-4	3,046
						20-5	1,862
						20-6	4,706
						30-1	2,905
						30-2	2,899
						30-3	2,262
						30-5	4,475
						30-6	4,665
						40-1	3,413
						40-2	2,598
						40-3	2,850
						40-4	2,532
						40-5	3,597
						40-6	2,246
						50-1	3,013
						50-2	3,151
						50-3	2,845
						50-4	2,768
						50-5	3,220
						50-6	2,189
						60-1	2,680
						60-2	1,711
						60-3	2,443
						60-4	3,817
						60-5A	2,695
						60-6	2,403
						60-7	1,529
						70-1	1,769
						70-2	1,724
						70-3	2,145
						70-4	2,046
						70-5	3,361
						70-6	4,242
						70-7	1,979
						80-1	1,820

TRIAL DISTRICT PLAN - SENATE (S12N25)
 I. LIST OF ENTITIES BY DISTRICT WITH POPULATIONS

11:07 WEDNESDAY, MARCH 7, 1984

DISTPOP = POPULATION OF THE DISTRICT
 REL DEV = RELATIVE DEVIATION
 BLACK_P=PERCENT BLACKS IN DISTRICT
 INDIAN_P=PERCENT INDIANS IN DISTRICT
 POP = POPULATION OF A COUNTY, TOWNSHIP, ETC..

DIST	SENATORS	DISTPOP	REL_DEV	BLACK_P	INDIAN_P	ENTITY	POP
20	2	224,596	-4.5372	26.2	0.2	80-2	2,006
						80-3	2,606
						80-4	3,465
						80-5	2,516
						80-6	2,910
						80-8	2,621
						90-1	2,927
						90-2	2,839
						90-3	4,256
						90-5	2,477
						90-6	2,611
						90-7	2,276
						1-1	5,014
						1-2	6,709
						3-1	3,534
						3-2	2,728
						3-3	5,706
						4-1	2,600
						4-2	3,523
						5-1	2,664
						5-2	2,262
						5-3	2,216
						7-1	2,991
						7-2	3,074
						7-3	2,289
						8-2	3,520
						8-3	5,491
10-2	2,057						
10-3	5,278						
12-2	3,563						
12-3	2,661						
13-1	2,257						
13-2	2,493						
13-3	2,910						
12-2	60-5B	13					
21	1	120,024	2.0306	23.9	0.1	ALANANCE COUNTY	99,319
						CASWELL COUNTY	20,705

TRIAL DISTRICT PLAN - SENATE (S12N25)
 I. LIST OF ENTITIES BY DISTRICT WITH POPULATIONS

11:07 WEDNESDAY, MARCH 7, 1984

DISTPOP = POPULATION OF THE DISTRICT
 REL DEV = RELATIVE DEVIATION
 BLACK_P=PERCENT BLACKS IN DISTRICT
 INDIAN_P=PERCENT INDIANS IN DISTRICT
 POP = POPULATION OF A COUNTY, TOWNSHIP, ETC..

DIST	SENATORS	DISTPOP	REL_DEV	BLACK_P	INDIAN_P	ENTITY	POP
22	1	121,491	3.2777	11.1	0.2	CABARRUS COUNTY MECKLENBURG COUNTY CHARLOTTE TWP-62 CHARLOTTE TWP-64 CLEAR CREEK PCT MATTHEWS PCT HINT HILL PCT-1 HINT HILL PCT-2 MORNING STAR PCT PROVIDENCE PCT	85,895 35,596 4,220 4,147 2,662 3,619 5,393 5,254 4,813 5,488
23	2	236,947	0.7125	12.4	0.2	DAVIDSON COUNTY DAVIE COUNTY ROWAN COUNTY	113,162 24,599 99,186
24	2	239,539	1.8142	9.7	0.1	ALLEGHANY COUNTY ASHE COUNTY ROCKINGHAM COUNTY STOKES COUNTY SURRY COUNTY WATAUGA COUNTY	9,587 22,325 83,426 33,086 59,449 31,666
25	3	342,162	-3.0444	13.9	0.1	CLEVELAND COUNTY GASTON COUNTY LINCOLN COUNTY RUTHERFORD COUNTY	83,435 162,568 42,372 53,787
26	2	241,184	2.5134	11.2	0.1	ALEXANDER COUNTY CATANBA COUNTY IREDELL COUNTY YADKIN COUNTY	24,999 105,208 82,538 28,439
27	2	227,744	-3.1991	5.3	0.1	AVERY COUNTY BURKE COUNTY CALDWELL COUNTY MITCHELL COUNTY WILKES COUNTY	14,409 72,504 67,746 14,428 58,657

TRIAL DISTRICT PLAN - SENATE (S12N25)
 I. LIST OF ENTITIES BY DISTRICT WITH POPULATIONS

11:07 WEDNESDAY, MARCH 7, 1984

DISTPOP = POPULATION OF THE DISTRICT
 REL DEV = RELATIVE DEVIATION
 BLACK_P=PERCENT BLACKS IN DISTRICT
 INDIAN_P=PERCENT INDIANS IN DISTRICT
 POP = POPULATION OF A COUNTY, TOWNSHIP, ETC..

DIST	SENATORS	DISTPOP	REL_DEV	BLACK_P	INDIAN_P	ENTITY	POP
28	2	227,830	-3.1626	7.0	0.2	BUNCOMBE COUNTY	160,934
						MCDOWELL COUNTY	35,135
						MADISON COUNTY	16,827
						YANCEY COUNTY	14,934
29	2	230,517	-2.0205	2.9	2.5	CHEROKEE COUNTY	18,933
						CLAY COUNTY	6,619
						GRAHAM COUNTY	7,217
						HAYWOOD COUNTY	46,495
						HENDERSON COUNTY	58,580
						JACKSON COUNTY	25,811
						MACON COUNTY	20,178
						POLK COUNTY	12,984
						SWAIN COUNTY	10,283
						TRANSYLVANIA COUNTY	23,417
30	1	121,993	3.7044	28.3	31.2	HOKE COUNTY	20,383
						ROBESON COUNTY	101,610
31	1	112,273	-4.5584	54.9	0.5	GUILFORD COUNTY	112,273
						GILMER TWP-3	4,289
						GILMER TWP-4	2,946
						GILMER TWP-5	5,206
						GILMER TWP-6	5,567
						GILMER TWP-7	2,338
						GILMER TWP-8	5,307
						GILMER TWP-19	8,762
						GILMER TWP-29	3,384
						GILMER TWP-30	3,914
						HIGH POINT TWP-3	1,809
						HIGH POINT TWP-5	4,535
						HIGH POINT TWP-6	2,465
						HIGH POINT TWP-7	3,867
						HIGH POINT TWP-11	1,816
						HIGH POINT TWP-12	6,073
						HIGH POINT TWP-19	4,487
						JAMESTOWN TWP-1	2,148
JAMESTOWN TWP-2	4,851						
JAMESTOWN TWP-3	3,638						

TRIAL DISTRICT PLAN - SENATE (S12N25)
 I.. LIST OF ENTITIES BY DISTRICT WITH POPULATIONS

11:07 WEDNESDAY, MARCH 7, 198

DISTPOP = POPULATION OF THE DISTRICT
 REL DEV = RELATIVE DEVIATION
 BLACK_P=PERCENT BLACKS IN DISTRICT
 INDIAN_P=PERCENT INDIANS IN DISTRICT
 POP = POPULATION OF A COUNTY, TOWNSHIP, ETC..

DIST	SENATORS	DISTPOP	REL_DEV	BLACK_P	INDIAN_P	ENTITY	POP
31	1	112,273	-4.5584	54.9	0.5	JAMESTOWN TWP-3HP	77
						JEFFERSON TWP-N	3,112
						JEFFERSON TWP-S	7,184
						MOREHEAD TWP-9	5,997
						MOREHEAD TWP-11	2,211
						MOREHEAD TWP-25	9,359
						SUMNER TWP-N	1,418
						SUMNER TWP-S	5,513
32	1	112,167	-4.6485	8.9	0.6	GUILFORD COUNTY	112,167
						DEEP RIVER TOWNSHIP	4,144
						FRIENDSHIP TWP-II	4,525
						GILMER TWP-1	5,283
						GILMER TWP-2	3,446
						GILMER TWP-33	3,188
						HIGH POINT TWP-1	1,634
						HIGH POINT TWP-2	1,412
						HIGH POINT TWP-4	2,978
						HIGH POINT TWP-8	2,686
						HIGH POINT TWP-9	3,902
						HIGH POINT TWP-10	1,972
						HIGH POINT TWP-13	2,682
						HIGH POINT TWP-14	1,803
						HIGH POINT TWP-15	2,219
						HIGH POINT TWP-16	4,756
						HIGH POINT TWP-17	4,412
						HIGH POINT TWP-18	4,092
						HIGH POINT TWP-20	3,547
						HIGH POINT TWP-21	3,198
						MOREHEAD TWP-12	2,968
						MOREHEAD TWP-13	2,528
						MOREHEAD TWP-14	5,582
						MOREHEAD TWP-15	3,655
						MOREHEAD TWP-16	2,637
						MOREHEAD TWP-17	4,556
						MOREHEAD TWP-18	3,584
						MOREHEAD TWP-22	3,329
MOREHEAD TWP-23	2,883						
MOREHEAD TWP-24/36	10,252						

TRIAL DISTRICT PLAN - SENATE (S12N25)
 I. LIST OF ENTITIES BY DISTRICT WITH POPULATIONS

11:07 WEDNESDAY, MARCH 7, 1984

DISTPOP = POPULATION OF THE DISTRICT
 REL DEV = RELATIVE DEVIATION
 BLACK_P=PERCENT BLACKS IN DISTRICT
 INDIAN_P=PERCENT INDIANS IN DISTRICT
 POP = POPULATION OF A COUNTY, TOWNSHIP, ETC.

DIST	SENATORS	DISTPOP	REL_DEV	BLACK_P	INDIAN_P	ENTITY	POP
32	1	112,167	-4.6485	8.9	0.6	MOREHEAD TWP-26 MOREHEAD TWP-31	5,769 2,545
33	1	122,566	4.1915	66.0	0.3	MECKLENBURG COUNTY CHARLOTTE TWP-2 CHARLOTTE TWP-11 CHARLOTTE TWP-12 CHARLOTTE TWP-13 CHARLOTTE TWP-14 CHARLOTTE TWP-15 CHARLOTTE TWP-16 CHARLOTTE TWP-22 CHARLOTTE TWP-25 CHARLOTTE TWP-27 CHARLOTTE TWP-29 CHARLOTTE TWP-31 CHARLOTTE TWP-39 CHARLOTTE TWP-41 CHARLOTTE TWP-42 CHARLOTTE TWP-44 CHARLOTTE TWP-46 CHARLOTTE TWP-52 CHARLOTTE TWP-54 CHARLOTTE TWP-55 CHARLOTTE TWP-56 CHARLOTTE TWP-60 CHARLOTTE TWP-77 CHARLOTTE TWP-78 CHARLOTTE TWP-82 LONG CREEK PCT-2	122,566 5,763 3,309 5,601 3,578 4,781 4,080 3,752 5,341 3,846 5,681 3,530 5,787 5,429 3,439 6,122 2,676 3,823 4,993 3,924 2,963 4,347 5,688 7,890 5,496 6,924 3,803

TRIAL DISTRICT PLAN - SENATE (S12N25)
 I. LIST OF ENTITIES BY DISTRICT WITH POPULATIONS

11:07 WEDNESDAY, MARCH 7, 198

DISTPOP = POPULATION OF THE DISTRICT
 REL DEV = RELATIVE DEVIATION
 BLACK_P=PERCENT BLACKS IN DISTRICT
 INDIAN_P=PERCENT INDIANS IN DISTRICT
 POP = POPULATION OF A COUNTY, TOWNSHIP, ETC..

DIST	SENATORS	DISTPOP	REL_DEV	BLACK_P	INDIAN_P	ENTITY	POP
34	1	123,312	4.8257	14.4	0.3	MECKLENBURG COUNTY	123,312
						CHARLOTTE TWP-3	4,865
						CHARLOTTE TWP-4	3,062
						CHARLOTTE TWP-5	2,139
						CHARLOTTE TWP-23	3,913
						CHARLOTTE TWP-24	4,155
						CHARLOTTE TWP-26	4,511
						CHARLOTTE TWP-28	3,885
						CHARLOTTE TWP-30	2,955
						CHARLOTTE TWP-33	3,722
						CHARLOTTE TWP-40	6,142
						CHARLOTTE TWP-43	4,228
						CHARLOTTE TWP-45	3,573
						CHARLOTTE TWP-53	4,794
						CHARLOTTE TWP-61	3,503
						CHARLOTTE TWP-79	1,969
						CHARLOTTE TWP-80	3,449
						CHARLOTTE TWP-81	2,982
						CHARLOTTE TWP-83	4,508
						CHARLOTTE TWP-84	3,210
						CHARLOTTE TWP-89	2,101
						BERRYHILL PCT	2,729
						CORNELIUS PCT	3,001
						CRAB ORCHARD PCT-1	2,641
						CRAB ORCHARD PCT-2	6,083
						DAVIDSON PCT	3,562
						HUNTERSVILLE PCT	3,803
						LEMLY PCT	3,269
						LONG CREEK PCT-1	3,443
						MALLARD CREEK PCT-1	3,651
						MALLARD CREEK PCT-2	3,563
						OAKDELL PCT	3,031
						PAW CREEK PCT-1	2,673
						PAW CREEK PCT-2	3,079
						STEEL CREEK PCT-1	3,618
						STEEL CREEK PCT-2	1,500

TRIAL DISTRICT PLAN - SENATE (S12N25)
 I. LIST OF ENTITIES BY DISTRICT WITH POPULATIONS

11:07 WEDNESDAY, MARCH 7, 1984

DISTPOP = POPULATION OF THE DISTRICT
 REL DEV = RELATIVE DEVIATION
 BLACK_P=PERCENT BLACKS IN DISTRICT
 INDIAN_P=PERCENT INDIANS IN DISTRICT
 POP = POPULATION OF A COUNTY, TOWNSHIP, ETC.

DIST	SENATORS	DISTPOP	REL_DEV	BLACK_P	INDIAN_P	ENTITY	POP
35	1	122,796	4.3870	5.8	0.5	MECKLENBURG COUNTY	122,796
						CHARLOTTE TWP-1	1,738
						CHARLOTTE TWP-6	3,978
						CHARLOTTE TWP-7	2,343
						CHARLOTTE TWP-8	2,546
						CHARLOTTE TWP-9	3,395
						CHARLOTTE TWP-10	2,557
						CHARLOTTE TWP-17	4,081
						CHARLOTTE TWP-18	1,861
						CHARLOTTE TWP-19	1,869
						CHARLOTTE TWP-20	2,344
						CHARLOTTE TWP-21	3,020
						CHARLOTTE TWP-32	2,226
						CHARLOTTE TWP-34	3,581
						CHARLOTTE TWP-35	1,588
						CHARLOTTE TWP-36	2,454
						CHARLOTTE TWP-37	2,924
						CHARLOTTE TWP-38	2,906
						CHARLOTTE TWP-47	2,041
						CHARLOTTE TWP-48	1,658
						CHARLOTTE TWP-49	2,512
						CHARLOTTE TWP-50	3,107
						CHARLOTTE TWP-51	2,793
						CHARLOTTE TWP-57	2,605
						CHARLOTTE TWP-58	6,175
						CHARLOTTE TWP-59	2,799
						CHARLOTTE TWP-63	3,849
						CHARLOTTE TWP-65	3,857
						CHARLOTTE TWP-66	1,764
						CHARLOTTE TWP-67	2,127
						CHARLOTTE TWP-68	3,494
						CHARLOTTE TWP-69	3,771
						CHARLOTTE TWP-70	2,308
						CHARLOTTE TWP-71	3,038
						CHARLOTTE TWP-72	3,824
						CHARLOTTE TWP-73	2,922
						CHARLOTTE TWP-74	2,826
						CHARLOTTE TWP-75	2,604
						CHARLOTTE TWP-76	2,824
						CHARLOTTE TWP-85	3,483
						CHARLOTTE TWP-86	3,764

TRIAL DISTRICT PLAN - SENATE (S12N25)
I. LIST OF ENTITIES BY DISTRICT WITH POPULATIONS

11:07 WEDNESDAY, MARCH 7, 1984

DISTPOP = POPULATION OF THE DISTRICT
REL DEV = RELATIVE DEVIATION
BLACK_P=PERCENT BLACKS IN DISTRICT
INDIAN_P=PERCENT INDIANS IN DISTRICT
POP = POPULATION OF A COUNTY, TOWNSHIP, ETC.

DIST	SENATORS	DISTPOP	REL_DEV	BLACK_P	INDIAN_P	ENTITY	POP
35	1	122,796	4.3870	5.8	0.5	CHARLOTTE TWP-88 PINEVILLE PCT	4,270 2,970

TRIAL DISTRICT PLAN - SENATE (S12N25)
II. SUMMARY STATISTICS

11:07 WEDNESDAY, MARCH 7, 1984

TOTAL STATE POPULATION = 5,881,766
RATIO OF HIGHEST TO LOWEST = 1.1030
NUMBER OF SENATORS = 50
AVERAGE POPULATION PER SENATOR = 117,635
MINIMUM CONTROLLING PERCENTAGE = 50.5389
RANGE OF DEVIATION FROM NORM = -4.9597 TO 4.8257
OVERALL RANGE = 9.7853
AVERAGE DEVIATION PER SENATOR = 2.9793
STANDARD DEVIATION = 3.2261

DISTRICT = 19 REL DEV = -4.9597
DISTRICT = 32 REL DEV = -4.6485
DISTRICT = 31 REL DEV = -4.5584
DISTRICT = 20 REL DEV = -4.5372
DISTRICT = 13 REL DEV = -4.3225
DISTRICT = 4 REL DEV = -4.1240
DISTRICT = 8 REL DEV = -3.7951
DISTRICT = 27 REL DEV = -3.1991
DISTRICT = 28 REL DEV = -3.1626
DISTRICT = 25 REL DEV = -3.0444
DISTRICT = 29 REL DEV = -2.0205
DISTRICT = 2 REL DEV = -1.9019
DISTRICT = 11 REL DEV = -1.8977
DISTRICT = 5 REL DEV = -1.6724
DISTRICT = 14 REL DEV = -1.1025
DISTRICT = 23 REL DEV = 0.7125
DISTRICT = 18 REL DEV = 0.8303
DISTRICT = 10 REL DEV = 1.5384
DISTRICT = 1 REL DEV = 1.7909
DISTRICT = 24 REL DEV = 1.8142
DISTRICT = 21 REL DEV = 2.0306
DISTRICT = 6 REL DEV = 2.2235
DISTRICT = 15 REL DEV = 2.2533
DISTRICT = 7 REL DEV = 2.4301
DISTRICT = 26 REL DEV = 2.5134
DISTRICT = 9 REL DEV = 2.6095
DISTRICT = 22 REL DEV = 3.2777
DISTRICT = 16 REL DEV = 3.5378
DISTRICT = 30 REL DEV = 3.7044
DISTRICT = 17 REL DEV = 4.0372
DISTRICT = 3 REL DEV = 4.1634
DISTRICT = 33 REL DEV = 4.1915
DISTRICT = 35 REL DEV = 4.3870

TRIAL DISTRICT PLAN - SENATE (S12N25)
II. SUMMARY STATISTICS

11:07 WEDNESDAY, MARCH 7, 1984

DISTRICT = 12 REL DEV = 4.4980
DISTRICT = 34 REL DEV = 4.8257

TRIAL DISTRICT PLAN - SENATE (S12N25)
 V. . PERCENT BLACKS IN DISTRICT FOR 1970 & 1980 BY DISTRICT

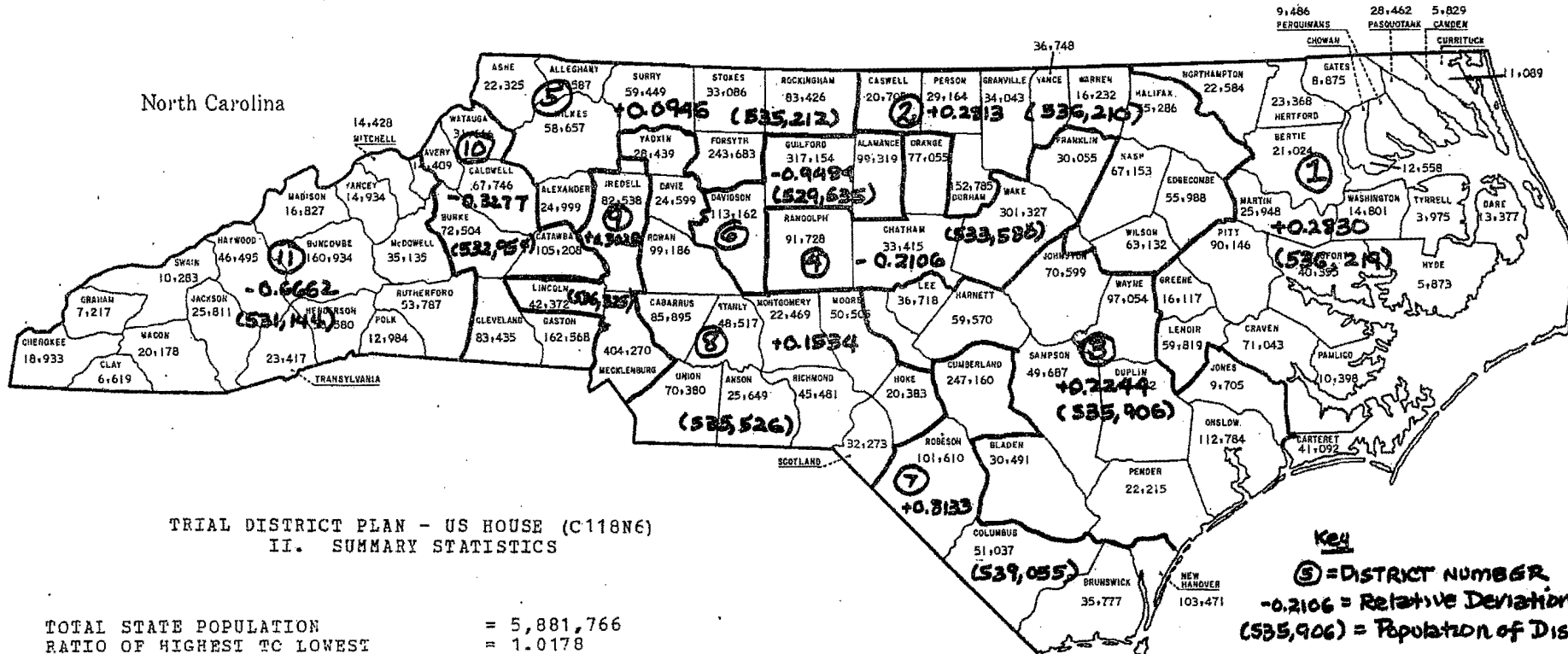
11:07 WEDNESDAY, MARCH 7, 1984

PB70 =PERCENT BLACKS IN 1970 - USING 1971 DISTRICT PLAN
 PB80 =PERCENT BLACKS IN 1980 - USING 1971 DISTRICT PLAN
 PB80P=PERCENT BLACKS IN 1980 - USING 1982 DISTRICT PLAN
 DB70 =POPULATION OF BLACKS IN 1970 -USING 1971 DISTRICT PLAN
 DB80 =POPULATION OF BLACKS IN 1980 -USING 1971 DISTRICT PLAN
 DB80P=POPULATION OF BLACKS IN 1980 -USING 1982 DISTRICT PLAN

DIST	PB70	PB80	PB80P	DB70	DB80	DB80P
1	43.1	40.7	33.5	86,825	90,115	40,088
2	22.0	21.5	60.7	22,759	26,384	69,994
3	14.9	20.2	21.5	15,387	22,775	26,384
4	26.3	24.7	20.2	26,624	30,994	22,775
5	36.6	37.1	37.4	37,713	41,010	43,210
6	42.7	42.4	45.6	87,478	96,385	54,842
7	39.9	38.9	23.9	76,546	82,950	28,794
8	35.4	34.4	34.4	35,566	38,918	38,918
9	26.8	25.5	30.3	28,576	30,650	36,532
10	23.9	30.6	33.3	50,602	75,728	39,767
11	32.3	30.2	33.0	31,534	35,481	38,086
12	29.4	28.3	30.7	29,812	34,473	75,402
13	34.5	36.8	36.2	66,014	79,549	81,564
14	22.6	22.0	22.2	69,766	87,501	77,642
15	15.2	14.0	25.5	29,523	31,889	30,650
16	17.0	15.3	15.1	34,469	38,757	36,742
17	24.8	23.8	23.8	51,434	58,375	58,375
18	17.7	19.2	30.2	17,099	19,118	35,807
19	22.1	25.0	7.5	63,802	79,374	8,410
20	22.3	24.4	26.2	47,825	59,403	58,736
21	12.7	12.4	23.4	25,919	29,482	28,134
22	22.4	24.3	11.1	96,167	119,207	13,426
23	11.8	11.2	12.4	24,487	27,032	29,482
24	5.8	4.8	9.7	12,593	12,470	23,298
25	13.9	13.9	13.9	41,962	47,650	47,650
26	8.9	7.0	11.2	18,154	15,878	27,032
27	4.8	2.9	5.3	9,028	6,739	12,045
28	7.0	15,878
29	2.9	6,739
30	28.3	34,473
31	54.9	61,667
32	8.9	9,964
33	66.0	80,863
34	14.4	17,756
35	5.8	7,162

CONGRESSIONAL DISTRICTS
NORTH CAROLINA GENERAL ASSEMBLY

15+
- Extra Session 1982: Session Laws Chapter 7 (SB 2)



TRIAL DISTRICT PLAN - US HOUSE (C118N6)
II. SUMMARY STATISTICS

TOTAL STATE POPULATION	=	5,881,766
RATIO OF HIGHEST TO LOWEST	=	1.0178
NUMBER OF CONGRESSMEN	=	11
AVERAGE POPULATION PER CONGRESSMAN	=	534,706
RANGE OF DEVIATION FROM NORM	=	-0.9484 TO 0.8133
OVERALL RANGE	=	1.7617
AVERAGE DEVIATION PER CONGRESSMAN	=	0.3914
STANDARD DEVIATION	=	0.4758

Key
 ① = DISTRICT NUMBER
 -0.2106 = Relative Deviation
 (535,906) = Population of District

1980 STATE POPULATION: 5,881,766
12/7/81

Library
State Legislative Building
North Carolina

TRIAL DISTRICT PLAN - US HOUSE (C118N6)
 I. LIST OF ENTITIES BY DISTRICT WITH POPULATIONS

15:03 MONDAY, FEBRUARY 1, 1982 2

DISTPOP = POPULATION OF THE DISTRICT
 REL DEV = RELATIVE DEVIATION
 BLACK_P=PERCENT BLACKS IN DISTRICT
 INDIAN_P=PERCENT INDIANS IN DISTRICT
 POP = POPULATION OF A COUNTY, TOWNSHIP, ETC.

DIST	DISTPOP	REL_DEV	BLACK_P	INDIAN_P	ENTITY	POP
1	536,219	0.2830	35.2	0.2	BEAUFORT COUNTY	40,355
					BERTIE COUNTY	21,024
					CAMDEN COUNTY	5,829
					CARTERET COUNTY	41,092
					CHOWAN COUNTY	12,558
					CRAVEN COUNTY	71,043
					CURRITUCK COUNTY	11,089
					DARE COUNTY	13,377
					GATES COUNTY	8,875
					GREENE COUNTY	16,117
					HERTFORD COUNTY	23,368
					HYDE COUNTY	5,873
					LENOIR COUNTY	59,819
					MARTIN COUNTY	25,948
					NORTHAMPTON COUNTY	22,584
					PAMLICO COUNTY	10,398
					PASQUOTANK COUNTY	28,462
					PERQUIMANS COUNTY	9,486
PITT COUNTY	90,146					
TYPRELL COUNTY	3,975					
WASHINGTON COUNTY	14,801					
2	536,210	0.2813	40.1	0.5	CASWELL COUNTY	20,705
					DURHAM COUNTY	152,785
					EDGECOMBE COUNTY	55,988
					GRANVILLE COUNTY	34,043
					HALIFAX COUNTY	55,286
					JOHNSTON COUNTY	4,974
					O'NEALS TOWNSHIP	4,974
					NASH COUNTY	67,153
					PERSON COUNTY	29,164
					VANCE COUNTY	36,748
					WARREN COUNTY	16,232
					WILSON COUNTY	63,132

TRIAL DISTRICT PLAN - US HOUSE (C118N6)
 I. LIST OF ENTITIES BY DISTRICT WITH POPULATIONS

15:03 MONDAY, FEBRUARY 1, 1982 3

DISTPOP = POPULATION OF THE DISTRICT
 REL DEV = RELATIVE DEVIATION
 BLACK_P=PERCENT BLACKS IN DISTRICT
 INDIAN_P=PERCENT INDIANS IN DISTRICT
 POP = POPULATION OF A COUNTY, TOWNSHIP, ETC.

DIST	DISTPOP	REL_DEV	BLACK_P	INDIAN_P	ENTITY	POP
3	535,906	0.2244	27.3	0.5	BLADEN COUNTY	30,491
					DUPLIN COUNTY	40,952
					HARNETT COUNTY	59,570
					JOHNSTON COUNTY	65,625
					BANNER TOWNSHIP	5,488
					BENTONSVILLE TOWNSHIP	1,158
					BEULAH TOWNSHIP	3,773
					BOON HILL TOWNSHIP	4,636
					CLAYTON TOWNSHIP	8,423
					CLEVELAND TOWNSHIP	2,245
					ELEVATION TOWNSHIP	2,716
					INGRAMS TOWNSHIP	4,615
					MEADOW TOWNSHIP	2,314
					MICRO TOWNSHIP	1,561
					PINE LEVEL TOWNSHIP	2,665
					PLEASANT GROVE TOWNSHI	2,640
					SELMA TOWNSHIP	7,310
					SMITHFIELD TOWNSHIP	12,491
					WILDERS TOWNSHIP	2,260
					WILSON MILLS TOWNSHIP	1,330
					JONES COUNTY	9,705
					LEE COUNTY	36,718
					MOORE COUNTY	11,105
					TOWNSHIP 1, CARTHAGE	5,241
					TOWNSHIP 4, RITTERS	2,273
					TOWNSHIP 5, DEEP RIVER	348
					TOWNSHIP 6, GREENWOOD	2,175
					TOWNSHIP 10, LITTLE RI	1,068
					ONSLow COUNTY	112,784
					PENDER COUNTY	22,215
SAMPSON COUNTY	49,687					
WAYNE COUNTY	97,054					
4	533,580	-0.2106	19.9	0.2	CHATHAM COUNTY	33,415
					FRANKLIN COUNTY	30,055
					ORANGE COUNTY	77,055
					RANDOLPH COUNTY	91,728
					WAKE COUNTY	301,327

TRIAL DISTRICT PLAN - US HOUSE (C118N6)
 I. LIST OF ENTITIES BY DISTRICT WITH POPULATIONS

15:03 MONDAY, FEBRUARY 1, 1982

DISTPOP = POPULATION OF THE DISTRICT
 REL DEV = RELATIVE DEVIATION
 BLACK_P=PERCENT BLACKS IN DISTRICT
 INDIAN_P=PERCENT INDIANS IN DISTRICT
 POP = POPULATION OF A COUNTY, TOWNSHIP, ETC.

DIST	DISTPOP	REL_DEV	BLACK_P	INDIAN_P	ENTITY	POP
5	535,212	0.0946	16.2	0.1	ALEXANDER COUNTY	24,999
					ALLEGHANY COUNTY	9,587
					ASHE COUNTY	22,325
					FORSYTH COUNTY	243,683
					ROCKINGHAM COUNTY	83,426
					STOKES COUNTY	33,086
					SURRY COUNTY	59,449
					WILKES COUNTY	58,657
6	529,635	-0.9484	20.7	0.3	ALAMANCE COUNTY	99,319
					DAVIDSON COUNTY	113,162
					GUILFORD COUNTY	317,154
7	539,055	0.8133	27.3	7.6	BRUNSWICK COUNTY	35,777
					COLUMBUS COUNTY	51,037
					CUMBERLAND COUNTY	247,160
					NEW HANOVER COUNTY	103,471
					ROBESON COUNTY	101,610
8	535,526	0.1534	20.1	1.1	ANSON COUNTY	25,649
					CABARRUS COUNTY	85,895
					DAVIE COUNTY	24,599
					HOKE COUNTY	20,383
					MONTGOMERY COUNTY	22,469
					MOORE COUNTY	39,400
					TOWNSHIP 2, BENSLEM	2,725
					TOWNSHIP 3, SHEFFIELDS	5,468
					TOWNSHIP 7, MCNEILLS	13,960
					TOWNSHIP 8, SAND HILL	9,240
					TOWNSHIP 9, MINERAL SP	8,007
					RICHMOND COUNTY	45,481
					ROWAN COUNTY	99,186
					SCOTLAND COUNTY	32,273
STANLY COUNTY	48,517					
UNION COUNTY	70,380					
YADKIN COUNTY	21,294					
BOONVILLE TOWNSHIP	3,110					
EAST BEND TOWNSHIP	2,794					
FALL CREEK TOWNSHIP	3,113					

TRIAL DISTRICT PLAN - US HOUSE (C118N6)
 I. LIST OF ENTITIES BY DISTRICT WITH POPULATIONS

15:03 MONDAY, FEBRUARY 1, 1982

DISTPOP = POPULATION OF THE DISTRICT
 REL DEV = RELATIVE DEVIATION
 BLACK_P=PERCENT BLACKS IN DISTRICT
 INDIAN_P=PERCENT INDIANS IN DISTRICT
 POP = POPULATION OF A COUNTY, TOWNSHIP, ETC.

DIST	DISTPOP	REL_DEV	BLACK_P	INDIAN_P	ENTITY	POP
					FORBUSH TOWNSHIP	1,599
					KNOBS TOWNSHIP	5,686
					LIBERTY TOWNSHIP	4,992
9	536,325	0.3028	23.3	0.3	IREDELL COUNTY	82,538
					LINCOLN COUNTY	42,372
					MECKLENBURG COUNTY	404,270
					YADKIN COUNTY	7,145
					BUCK SHOAL TOWNSHIP	3,223
					DEEP CREEK TOWNSHIP	3,922
10	532,954	-0.3277	10.6	0.1	AVERY COUNTY	9,827
					BANNER ELK TOWNSHIP	1,978
					BEECH MOUNTAIN TOWNSHIP	750
					CRANBERRY TOWNSHIP	2,369
					LINVILLE TOWNSHIP	4,358
					WILSONS CREEK TOWNSHIP	372
					BURKE COUNTY	72,504
					CALDWELL COUNTY	67,746
					CATAWBA COUNTY	105,208
					CLEVELAND COUNTY	83,435
					GASTON COUNTY	162,568
					WATAUGA COUNTY	31,666
11	531,144	-0.6662	5.5	1.2	AVERY COUNTY	4,582
					ALTAMONT TOWNSHIP	1,420
					ROARING CREEK TOWNSHIP	942
					TOE RIVER TOWNSHIP	2,220
					BUNCOMBE COUNTY	160,934
					CHEROKEE COUNTY	18,933
					CLAY COUNTY	6,619
					GRAHAM COUNTY	7,217
					HAYWOOD COUNTY	46,495
					HENDERSON COUNTY	58,580
					JACKSON COUNTY	25,811
					MCDOWELL COUNTY	35,135
					MACON COUNTY	20,178
					MADISON COUNTY	16,827
					MITCHELL COUNTY	14,428

TRIAL DISTRICT PLAN - US HOUSE (C118N6)
I. LIST OF ENTITIES BY DISTRICT WITH POPULATIONS

15:03 MONDAY, FEBRUARY 1, 1982 6

DISTPOP = POPULATION OF THE DISTRICT
REL DEV = RELATIVE DEVIATION
BLACK_P=PERCENT BLACKS IN DISTRICT
INDIAN_P=PERCENT INDIANS IN DISTRICT
POP = POPULATION OF A COUNTY, TOWNSHIP, ETC.

DIST	DISTPOP	REL_DEV	BLACK_P	INDIAN_P	ENTITY	POP
					POLK COUNTY	12,984
					RUTHERFORD COUNTY	53,787
					SWAIN COUNTY	10,283
					TRANSYLVANIA COUNTY	23,417
					YANCEY COUNTY	14,934

TRIAL DISTRICT PLAN - US HOUSE (C118N6)
 V. PERCENT BLACKS IN DISTRICT FOR 1970 & 1980 BY DISTRICT

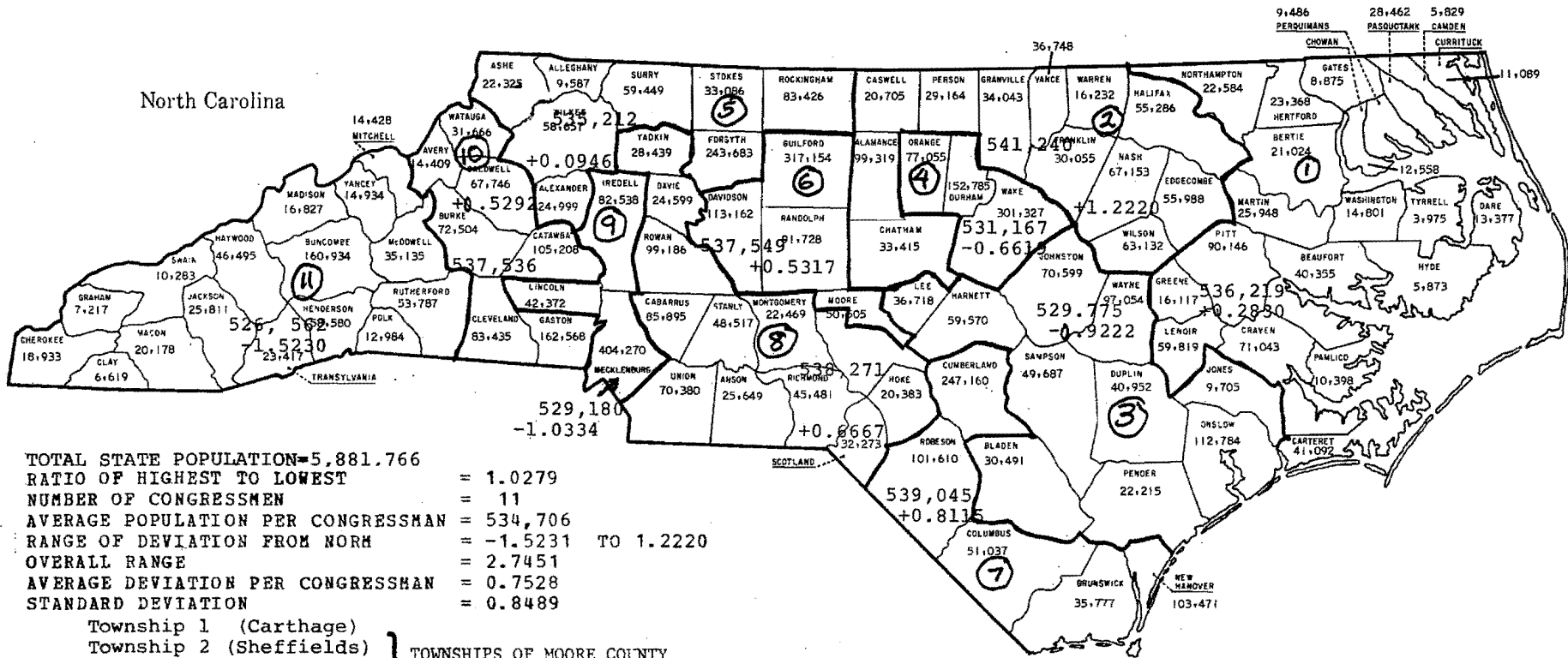
15:03 MONDAY, FEBRUARY 1, 1982 16

PB70 =PERCENT BLACKS IN 1970 - USING 1971 DISTRICT PLAN
 PB80 =PERCENT BLACKS IN 1980 - USING 1971 DISTRICT PLAN
 PB80P=PERCENT BLACKS IN 1980 - USING 1982 DISTRICT PLAN
 DB70 =POPULATION OF BLACKS IN 1970 -USING 1971 DISTRICT PLAN
 DB80 =POPULATION OF BLACKS IN 1980 -USING 1971 DISTRICT PLAN
 DB80P=POPULATION OF BLACKS IN 1980 -USING 1982 DISTRICT PLAN

DIST	PB70	PB80	PB80P	DB70	DB80	DB80P
1	35.7	34.2	35.2	164,136	178,994	188,491
2	40.1	38.9	40.1	183,330	197,612	214,924
3	26.8	27.2	27.3	122,919	141,419	146,518
4	23.2	23.4	19.9	108,349	135,715	105,918
5	14.3	14.7	16.2	66,100	79,213	86,748
6	21.0	23.1	20.7	95,840	115,678	109,811
7	25.7	27.9	27.3	120,244	156,253	147,378
8	20.0	18.9	20.1	90,915	100,786	107,504
9	21.8	23.6	23.3	100,042	125,102	125,148
10	11.2	10.6	10.6	52,846	58,194	56,556
11	7.1	5.4	5.5	32,943	29,321	29,291

CONGRESSIONAL REDISTRICTING PLAN
 1981 SESSION LAWS CHAPTER 894 (SB 87)

FIGURES REVISED 12-7-81



TOTAL STATE POPULATION=5,881,766
 RATIO OF HIGHEST TO LOWEST = 1.0279
 NUMBER OF CONGRESSMEN = 11
 AVERAGE POPULATION PER CONGRESSMAN = 534,706
 RANGE OF DEVIATION FROM NORM = -1.5231 TO 1.2220
 OVERALL RANGE = 2.7451
 AVERAGE DEVIATION PER CONGRESSMAN = 0.7528
 STANDARD DEVIATION = 0.8489

Township 1 (Carthage)
 Township 2 (Sheffields)
 Township 3 (Ritters)
 Township 4 (Deep River)
 Township 5 (Greenwood)

TOWNSHIPS OF MOORE COUNTY
 IN THE SIXTH DISTRICT

1980 STATE POPULATION: 5,881,766

12/7/81

TRIAL DISTRICT PLAN - US HOUSE - PROPOSED PLAN(C070981)
 LIST OF ENTITIES BY DISTRICT WITH POPULATIONS

12:57 THURSDAY, JANUARY 21, 1982 ³

DISTPOP = POPULATION OF THE DISTRICT
 REL DEV = RELATIVE DEVIATION
 BLACK_P=PERCENT BLACKS IN DISTRICT
 INDIAN_P=PERCENT INDIANS IN DISTRICT
 POP = POPULATION OF A COUNTY, TOWNSHIP, ETC.

DIST	DISTPOP	REL_DEV	BLACK_P	INDIAN_P	ENTITY	POP
3	529,775	-0.9222	27.5	0.5	BLADEN COUNTY	30,491
					DUPLIN COUNTY	40,952
					HARNETT COUNTY	59,570
					JOHNSTON COUNTY	70,599
					JONES COUNTY	9,705
					LEE COUNTY	36,718
					ONslow COUNTY	112,784
					PENDER COUNTY	22,215
					SAMPSON COUNTY	49,687
					WAYNE COUNTY	97,054
4	531,167	-0.6619	25.3	0.2	DURHAM COUNTY	152,785
					ORANGE COUNTY	77,055
					WAKE COUNTY	301,327
5	535,212	0.0946	16.2	0.1	ALEXANDER COUNTY	24,999
					ALLEGHANY COUNTY	9,587
					ASHE COUNTY	22,325
					FORSYTH COUNTY	243,683
					ROCKINGHAM COUNTY	83,426
					STOKES COUNTY	33,086
					SURRY COUNTY	59,449
					WILKES COUNTY	58,657
6	537,549	0.5317	18.4	0.3	DAVIDSON COUNTY	113,162
					GUILFORD COUNTY	317,154
					MOORE COUNTY	15,505
					TOWNSHIP 1, CARTHAGE	5,241
					TOWNSHIP 3, SHEFFIELDS	5,468
					TOWNSHIP 4, RITTERS	2,273
					TOWNSHIP 5, DEEP RIVER	348
					TOWNSHIP 6, GREENWOOD	2,175
					RANDOLPH COUNTY	91,728

TRIAL DISTRICT PLAN - US HOUSE - PROPOSED PLAN (C070981)
 LIST OF ENTITIES BY DISTRICT WITH POPULATIONS

12:57 THURSDAY, JANUARY 21, 1982

4

DISTPOP = POPULATION OF THE DISTRICT
 REL DEV = RELATIVE DEVIATION
 BLACK_P=PERCENT BLACKS IN DISTRICT
 INDIAN_P=PERCENT INDIANS IN DISTRICT
 POP = POPULATION OF A COUNTY, TOWNSHIP, ETC.

DIST	DISTPOP	REL_DEV	BLACK_P	INDIAN_P	ENTITY	POP
7	539,055	0.8133	27.3	7.6	BRUNSWICK COUNTY	35,777
					COLUMBUS COUNTY	51,037
					CUMBERLAND COUNTY	247,160
					NEW HANOVER COUNTY	103,471
					ROBESON COUNTY	101,610
8	538,271	0.6667	20.0	1.1	ANSON COUNTY	25,649
					CABARRUS COUNTY	85,895
					DAVIE COUNTY	24,599
					HOKE COUNTY	20,383
					MONTGOMERY COUNTY	22,469
					MOORE COUNTY	35,000
					TOWNSHIP 2, BENSLEM	2,725
					TOWNSHIP 7, MCNEILLS	13,960
					TOWNSHIP 8, SAND HILL	9,240
					TOWNSHIP 9, MINERAL SP	8,007
					TOWNSHIP 10, LITTLE RI	1,068
					RICHMOND COUNTY	45,481
					ROWAN COUNTY	99,186
					SCOTLAND COUNTY	32,273
					STANLY COUNTY	48,517
UNION COUNTY	70,380					
YADKIN COUNTY	28,439					
9	529,180	-1.0335	23.6	0.3	IREDELL COUNTY	82,538
					LINCOLN COUNTY	42,372
					HECKLENBURG COUNTY	404,270
10	537,536	0.5293	10.5	0.1	AVERY COUNTY	14,409
					BURKE COUNTY	72,504
					CALDWELL COUNTY	67,746
					CATAWBA COUNTY	105,208
					CLEVELAND COUNTY	83,435
					GASTON COUNTY	162,568
WATAUGA COUNTY	31,666					

TRIAL DISTRICT PLAN - US HOUSE - PROPOSED PLAN (C070981)
 LIST OF ENTITIES BY DISTRICT WITH POPULATIONS

5
 12:57 THURSDAY, JANUARY 21, 1982

DISTPOP = POPULATION OF THE DISTRICT
 REL DEV = RELATIVE DEVIATION
 BLACK_P=PERCENT BLACKS IN DISTRICT
 INDIAN_P=PERCENT INDIANS IN DISTRICT
 POP = POPULATION OF A COUNTY, TOWNSHIP, ETC.

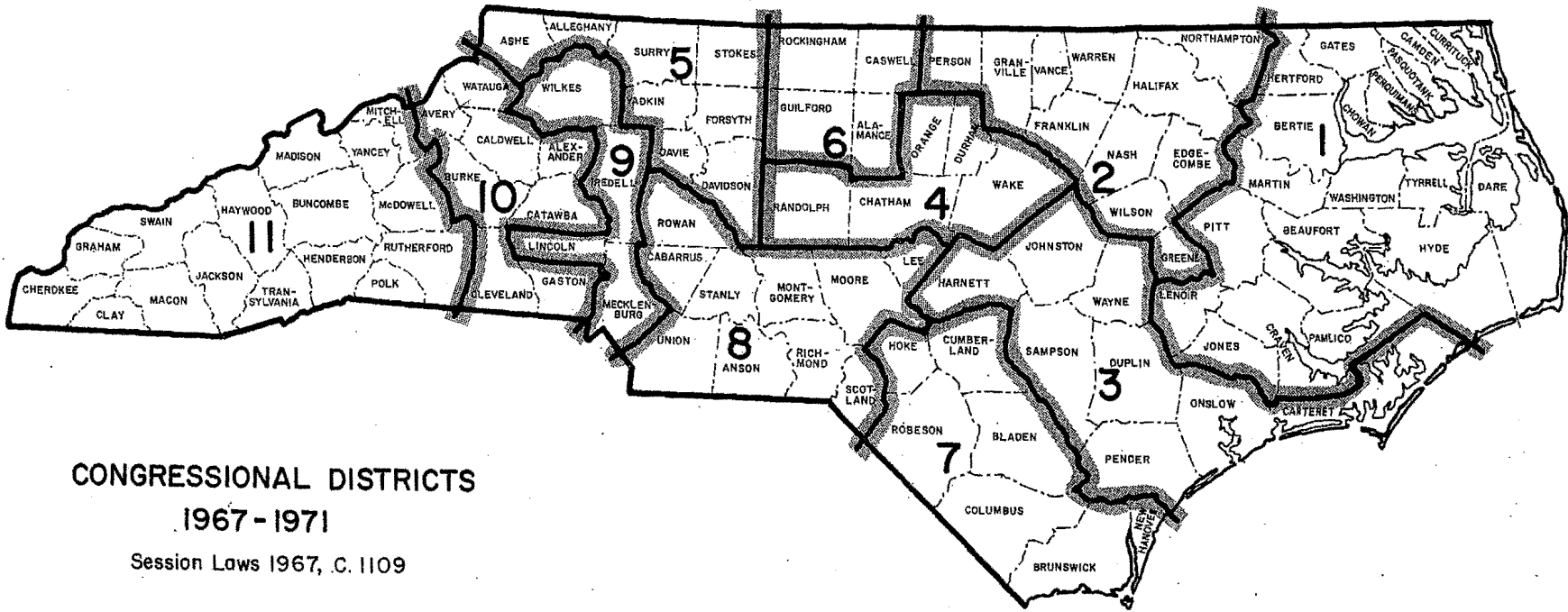
DIST	DISTPOP	REL_DEV	BLACK_P	INDIAN_P	ENTITY	POP
11	526,562	-1.5231	5.5	1.2	BUNCOMBE COUNTY	160,934
					CHEROKEE COUNTY	18,933
					CLAY COUNTY	6,619
					GRAHAM COUNTY	7,217
					HAYWOOD COUNTY	46,495
					HENDERSON COUNTY	58,580
					JACKSON COUNTY	25,811
					MCDOWELL COUNTY	35,135
					MACON COUNTY	20,178
					MADISON COUNTY	16,827
					MITCHELL COUNTY	14,428
					POLK COUNTY	12,984
					RUTHERFORD COUNTY	53,787
					SWAIN COUNTY	10,283
					TRANSYLVANIA COUNTY	23,417
					YANCEY COUNTY	14,934

TRIAL DISTRICT PLAN - US HOUSE -
 V. PERCENT BLACKS IN DISTRICT FOR 1970 & 1980 BY DISTRICT

12:57 THURSDAY, JANUARY 21, 1982 10

PB70 =PERCENT BLACKS IN 1970 - USING 1971 DISTRICT PLAN
 PB80 =PERCENT BLACKS IN 1980 - USING 1971 DISTRICT PLAN
 PB80P=PERCENT BLACKS IN 1980 - USING 1982 DISTRICT PLAN
 DB70 =POPULATION OF BLACKS IN 1970 -USING 1971 DISTRICT PLAN
 DB80 =POPULATION OF BLACKS IN 1980 -USING 1971 DISTRICT PLAN
 DB80P=POPULATION OF BLACKS IN 1980 -USING 1982 DISTRICT PLAN

DIST	PB70	PB80	PB80P	DB70	DB80	DB80P
1	35.7	34.2	35.2	164,136	178,994	188,491
2	40.1	38.9	36.7	183,330	197,612	198,682
3	26.8	27.2	27.5	122,919	141,419	145,631
4	23.2	23.4	25.3	108,349	135,715	134,303
5	14.3	14.7	16.2	66,100	79,213	86,748
6	21.0	23.1	18.4	95,840	115,678	98,717
7	25.7	27.9	27.3	120,244	156,253	147,378
8	20.0	18.9	20.0	90,915	100,786	107,388
9	21.8	23.6	23.6	100,042	125,102	125,102
10	11.2	10.6	10.5	52,846	58,194	56,662
11	7.1	5.4	5.5	32,943	29,321	29,185



**CONGRESSIONAL DISTRICTS
1967-1971**

Session Laws 1967, c. 1109

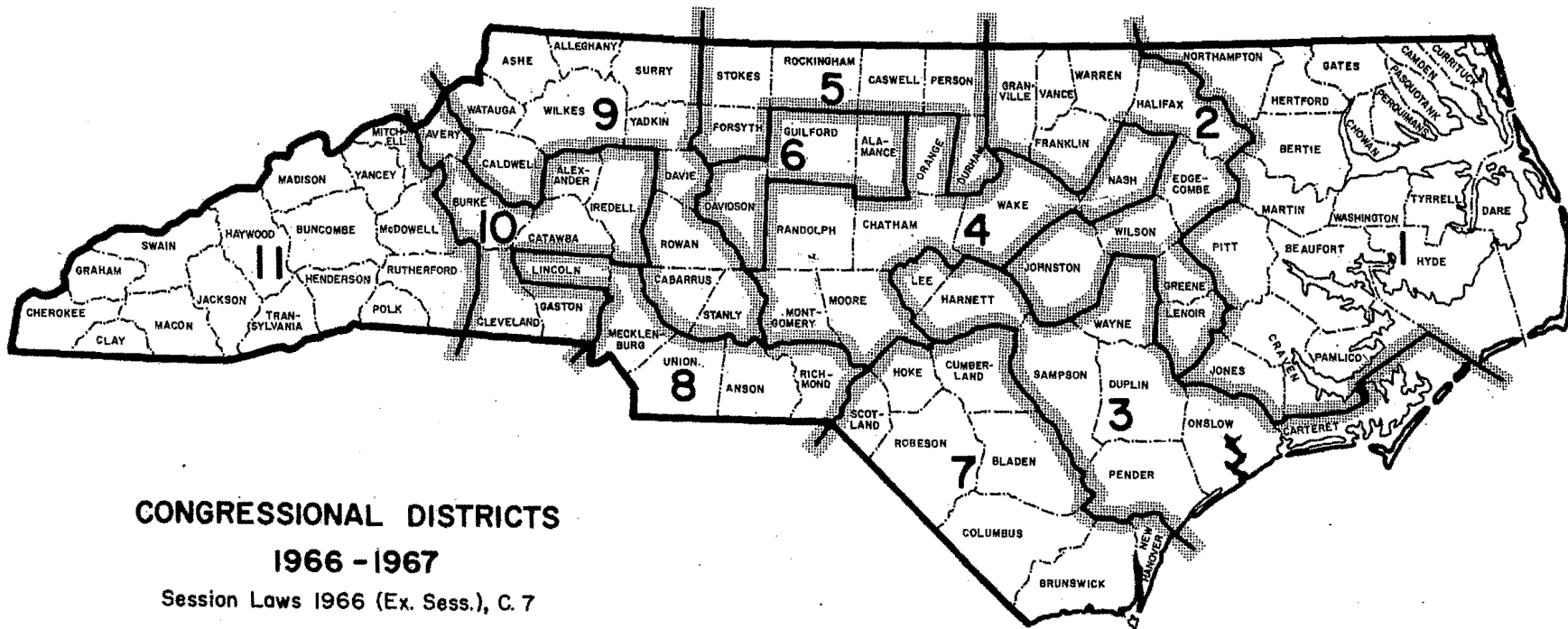
Drawn by Cederic L. Clark, Institute of Government, Chapel Hill

Senator
Sam J. Ervin,
B. Everett Jor

Representative
Walter B. Jones
Lawrence H. Fc
David N. Hend
Nick Galhanaki
Wilmer D. Mize
Lunsford R. Pre
Alton A. Lennor
Earl B. Ruth
Charles R. Jona
James T. Broyn
Roy A. Taylor

Senator
Sam J. Ervin, J
Jesse A. Helms,

Representative
Walter B. Jones
Lawrence H. For
David N. Hender
Ike F. Andrews
Wilmer D. Mizell
Lunsford R. Pre
Charles G. Rose,
Earl B. Ruth
James G. Martin
James T. Broyn
Roy A. Taylor



CONGRESSIONAL DISTRICTS

1966 - 1967

Session Laws 1966 (Ex. Sess.), C. 7

Drawn by Cederic L. Clark, Institute of Government, Chapel Hill

Representative

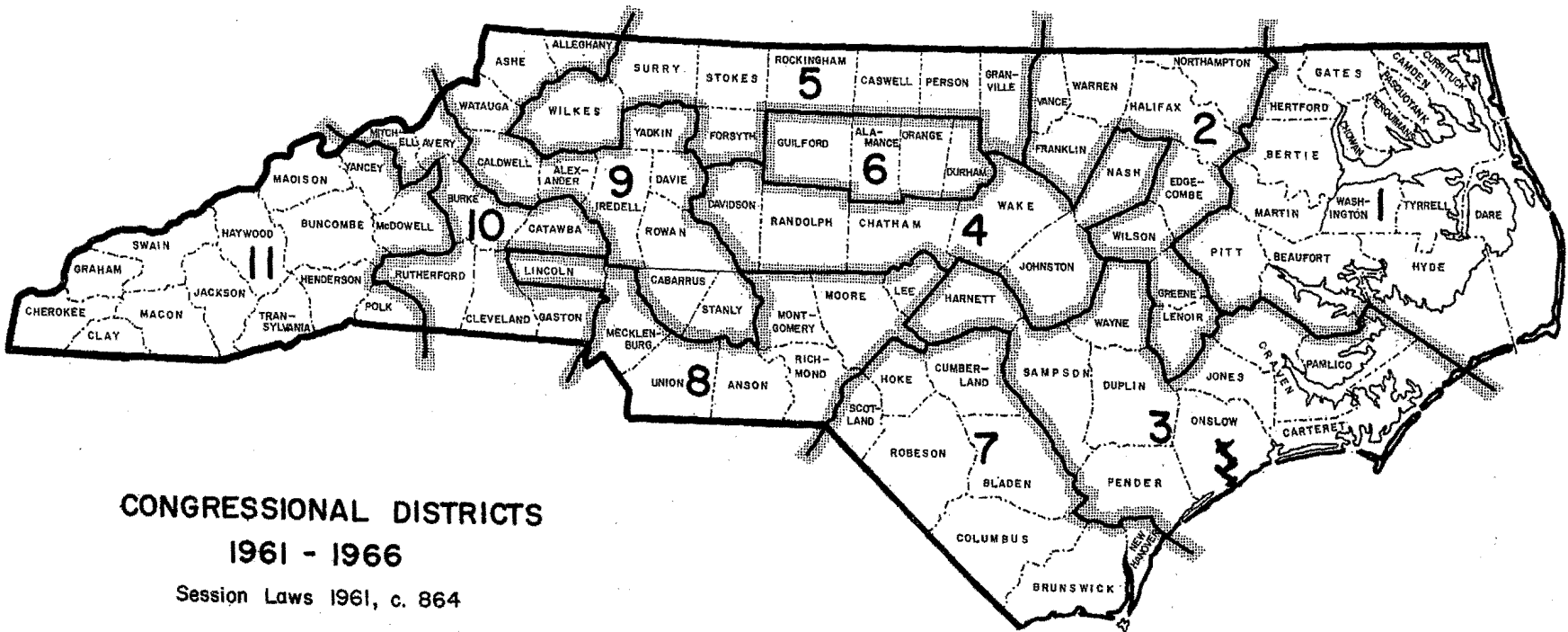
Walter B. Jones
 Lawrence H. Fo
 David N. Hend
 Nick Galifianaki
 Wilmer D. Mizel
 Lunsford R. Pre
 Alton A. Lennoi
 Earl B. Ruth ...
 Charles R. Jona
 James T. Broyn
 Roy A. Taylor

Senator

Sam J. Ervin,
 B. Everett Jord

Senator

Walter B. Jones
 Lawrence H. Fo
 David N. Hend
 James C. Gard
 Nick Galifianak
 Horace R. Kor
 Alton A. Lennoi
 Charles R. Jona
 James T. Broyn
 Basil L. Whiter
 Roy A. Taylor



CONGRESSIONAL DISTRICTS
1961 - 1966
 Session Laws 1961, c. 864

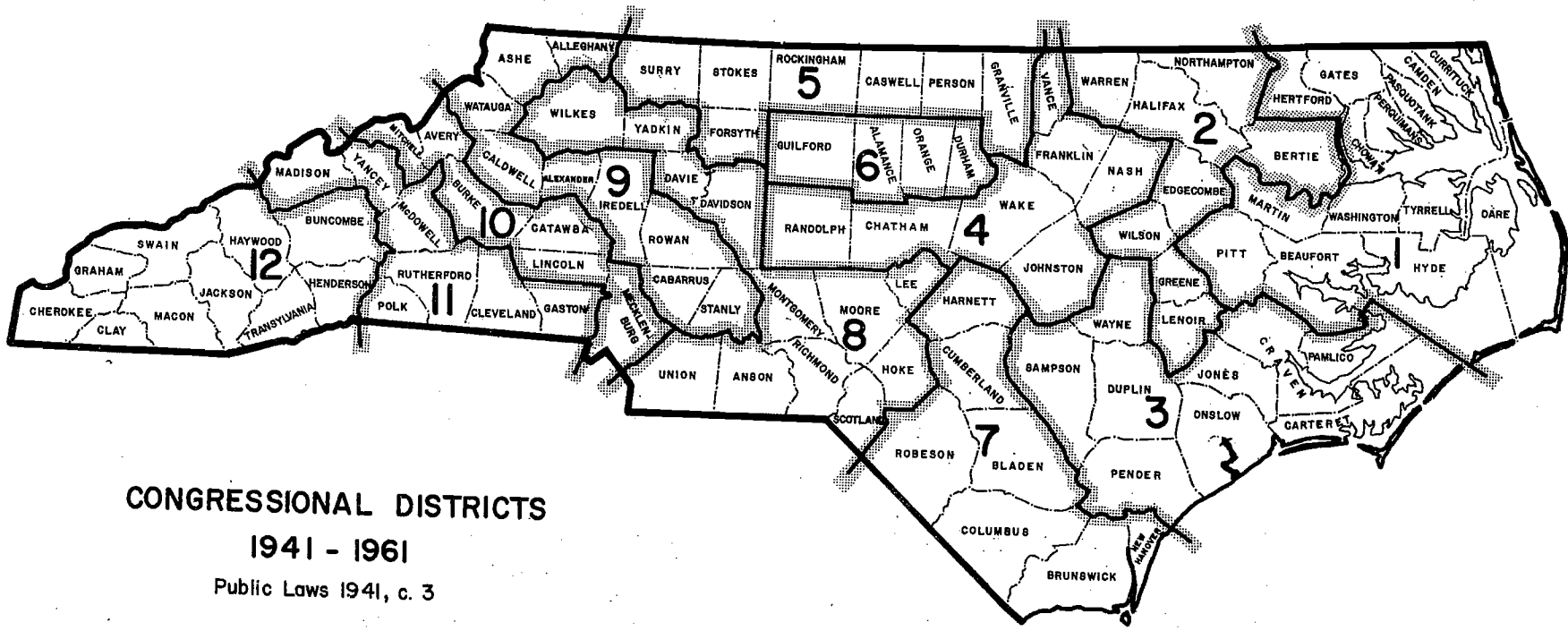
Drawn by Charles Nakamura, Institute of Government, Chapel Hill

Senator
 Charles R. Jons
 James T. Broth
 Basil L. Whitten
 Roy A. Taylor

Senator
 Sam J. Ervin, J
 B. Everett Jord

Representatives
 Herbert C. Bonn
 Walter B. Jones
 Lawrence H. Fo
 David N. Hender
 Harold D. Cooley
 Ralph J. Scott
 Horace R. Korne
 Alton A. Lannon
 Charles R. Jons
 James T. Broynth
 Basil L. Whittene
 Roy A. Taylor

Senator
 Sam J. Ervin, Jr.
 B. Everett Jordan



CONGRESSIONAL DISTRICTS

1941 - 1961

Public Laws 1941, c. 3

Drawn by Charles Nakamura, Institute of Government, Chapel Hill

Representatives
 Herbert C. Bo
 John H. Kerr
 Graham A. Ba
 Harold D. Cool
 Alonzo D. Folg
 John H. Folger
 Carl T. Durhan
 Jerome B. Clar
 William O. Bu
 Robert L. Doug
 Alfred L. Bulw
 Zebulon Weaver

Senator
 Josiah W. Baile
 Robert R. Reyn

Representatives
 Herbert C. Bom
 John H. Kerr
 Graham A. Barr
 Harold D. Cooley
 John H. Folger
 Carl T. Durham
 Jerome B. Clark
 William O. Burg
 Robert L. Doug
 Cameron Morris
 Alfred L. Bulwit
 Zebulon Weaver